
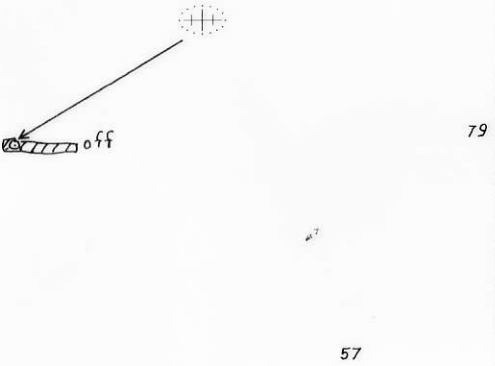




CAUTION: TRACINGS ARE NOT TO SCALE,
FOR VISUAL APPRECIATION ONLY.


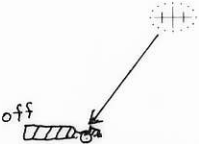
Folio 05	NM 037/17		NC / NE	Chart No.
	PREVIOUS UPDATE 138/16		15 MAY 2011	356 (INT 7400)
				
13°00'			080° 30'	
22				
Caution: Some computer printers might distort the tracings. Users are advised to check and if necessary, adjust settings on their printers.				




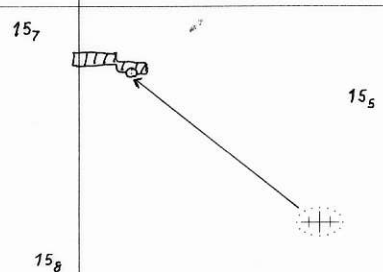
Folio 05	NM 037/17		NC / NE	Chart No.
	PREVIOUS UPDATE 038/15		31 OCT 2011	357 (INT 7397)
<p>A chart tracing showing a compass rose on the left, a hatched area with an arrow pointing to it labeled "off", and the numbers 20.2, 67, and 46 scattered across the area.</p>				
13°00'				
				080° 30'
Caution: Some computer printers might distort the tracings. Users are advised to check and if necessary, adjust settings on their printers.				




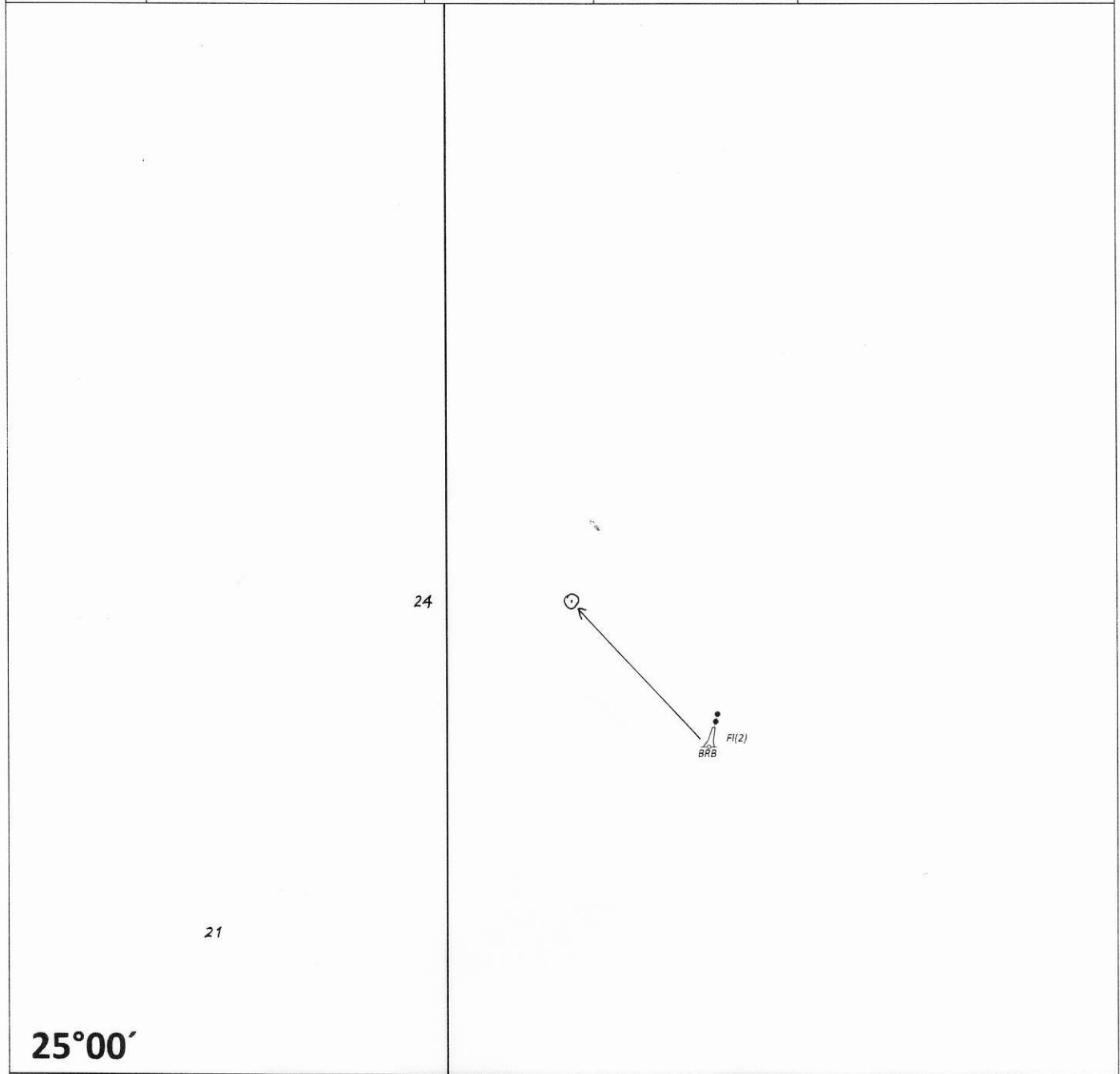
Folio	NM 037/17		NC / NE	Chart No.
5	PREVIOUS UPDATE 138/16		31 OCT 10	313
13°00′		<p data-bbox="954 596 1084 624">CHENNAI</p>  <p data-bbox="1144 954 1173 975">16</p> <p data-bbox="1458 1050 1487 1070">20₂</p>		
080° 15′				
Caution: Some computer printers might distort the tracings. Users are advised to check and if necessary, adjust settings on their printers.				

Folio 5	NM 037/17 PREVIOUS UPDATE 138/16		NC / NE 15 APR 15	Chart No. 3001 (INT 7402)
 <p data-bbox="454 898 589 938">13°05'</p> <p data-bbox="913 927 936 943">17</p>		<p data-bbox="1144 722 1173 738">18₄</p>		
		<p data-bbox="1025 1161 1196 1201">080° 20'</p>		
<p>Caution: Some computer printers might distort the tracings. Users are advised to check and if necessary, adjust settings on their printers.</p>				



Folio 5	NM 037/17		NC / NE	Chart No.
	PREVIOUS UPDATE 059/15		30 NOV 12	3004 (INT 7403)
13°06'				
				
		080° 19'		
Caution: Some computer printers might distort the tracings. Users are advised to check and if necessary, adjust settings on their printers.				


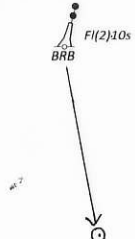

Folio 01	NM 038/17		NC / NE	Chart No.
	PREVIOUS UPDATE 203/16		30 SEP 2002	289


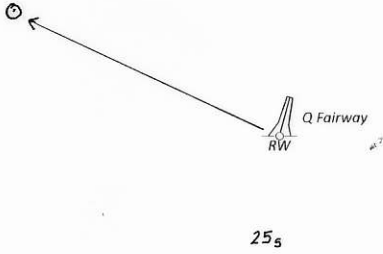



MĪNĀ JĀBAL'ĀLĪ

55° 00'

Caution: Some computer printers might distort the tracings. Users are advised to check and if necessary, adjust settings on their printers.

Folio 01	NM 038/17		NC / NE	Chart No.
	PREVIOUS UPDATE 203/16		29 FEB 1996	8004
25°30'				
55° 00'				
Caution: Some computer printers might distort the tracings. Users are advised to check and if necessary, adjust settings on their printers.				

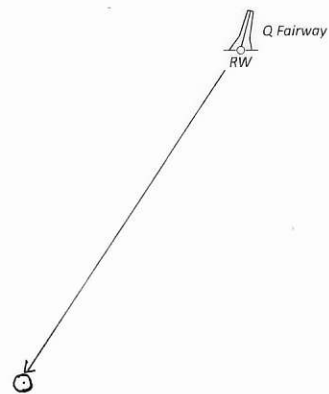
Folio 01	NM 039/17		NC / NE	Chart No.
	PREVIOUS UPDATE 205/14		31 DEC 2003	2067
06°00'				
				80° 14'
Caution: Some computer printers might distort the tracings. Users are advised to check and if necessary, adjust settings on their printers.				

Folio 01	NM 039/17		NC / NE	Chart No.
	PREVIOUS UPDATE 205/14		31 DEC 2003	2067 (PLAN)

06°01'

11₃

23₅



80° 13'

Caution: Some computer printers might distort the tracings. Users are advised to check and if necessary, adjust settings on their printers.