
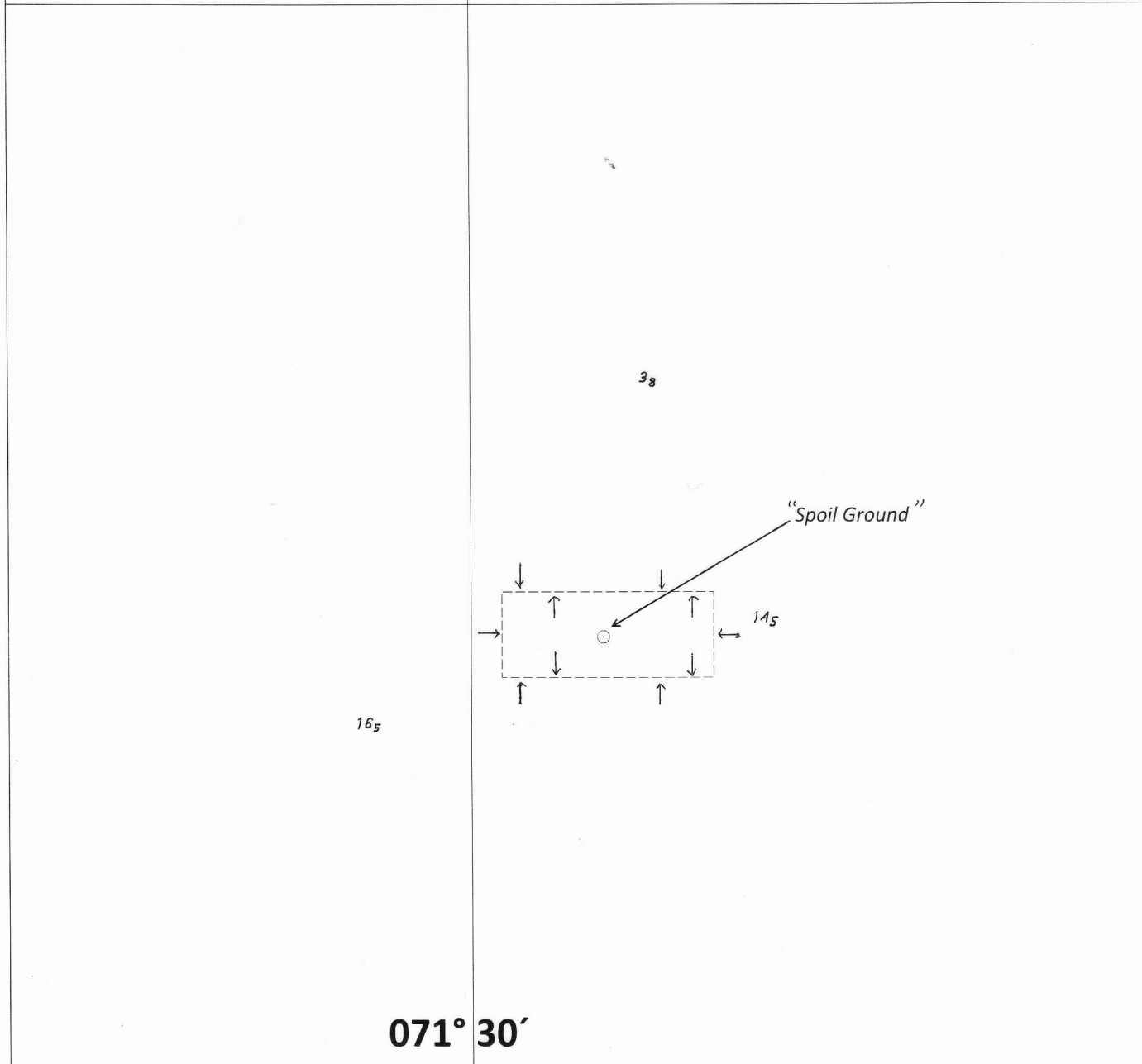




CAUTION: TRACINGS ARE NOT TO SCALE,
FOR VISUAL APPRECIATION ONLY.

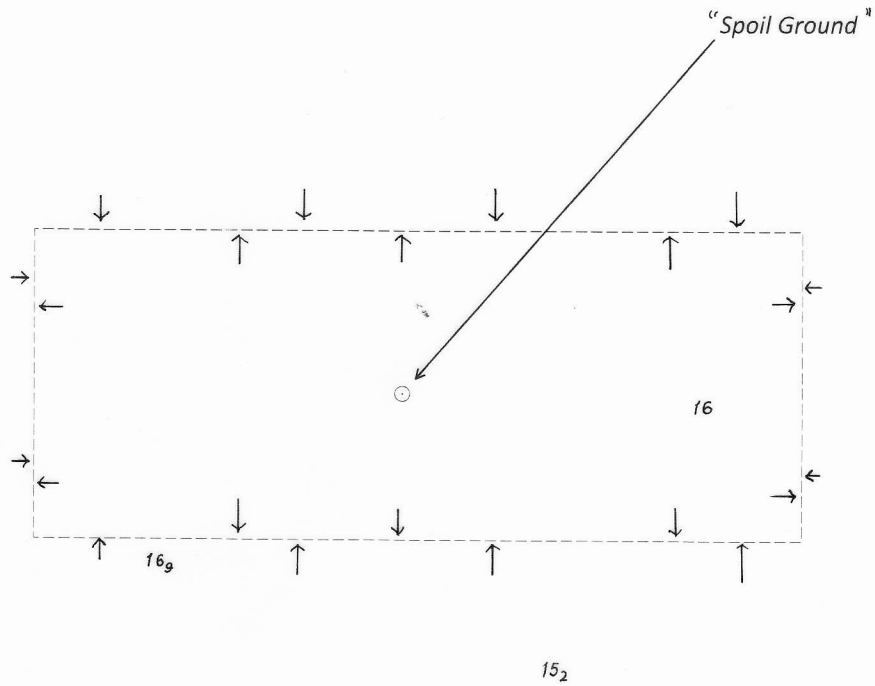
Folio 02	NM 053/17		NC / NE	Chart No.
	PREVIOUS UPDATE 124/16		31 MAY 2012	207




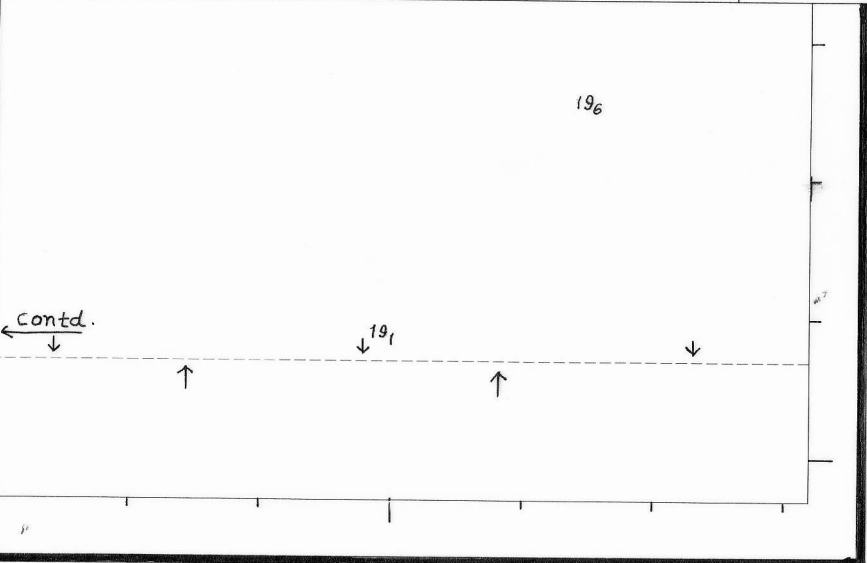
Caution: Some computer printers might distort the tracings. Users are advised to check and if necessary, adjust settings on their printers.


Folio 02	NM 053/17		NC / NE	Chart No.
	PREVIOUS UPDATE 124/16		15 MAY 2014	2100 (INT 7344)

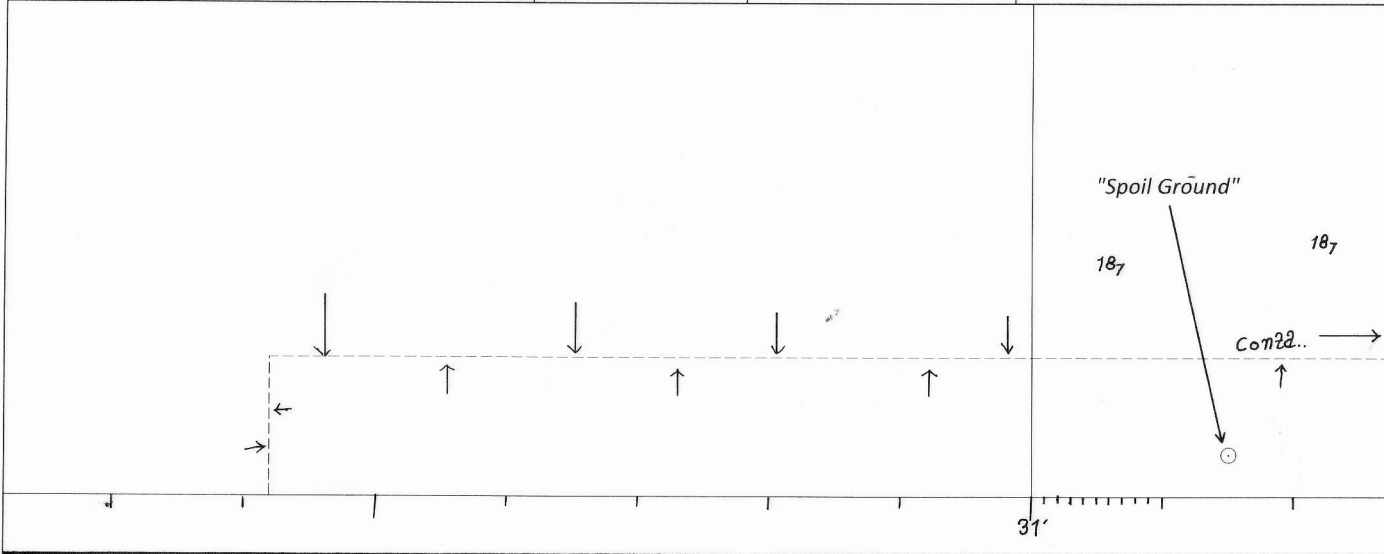
71° 30'




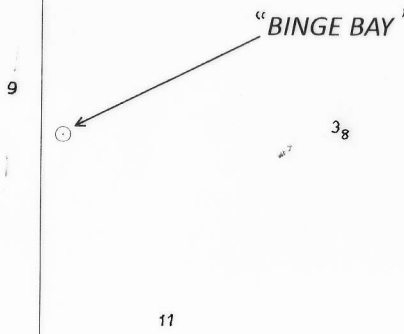
20° 50'


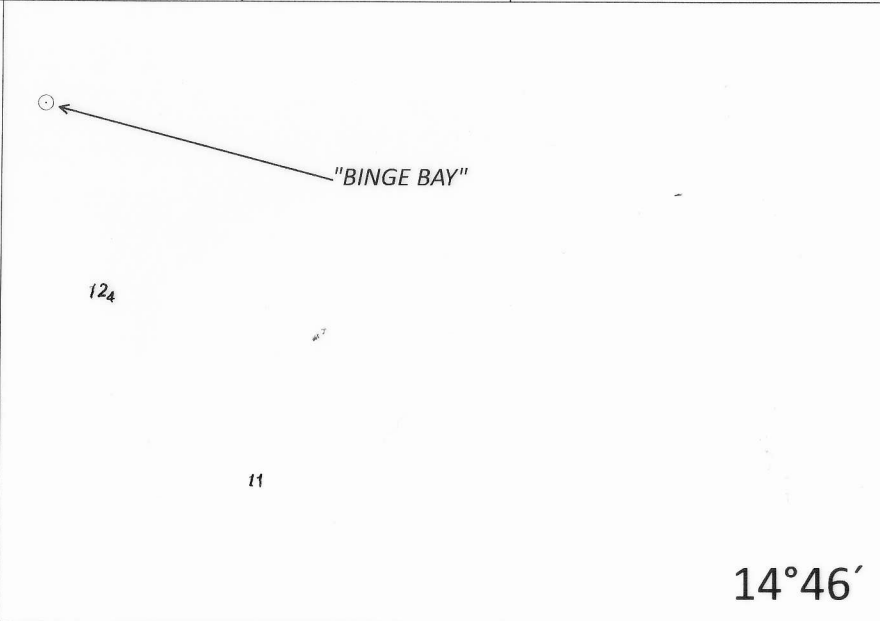
Folio 02	NM 053/17		NC / NE 15 MAY 2014	Chart No. 2100 (INT 7344) (PLAN)	2 of 2
	PREVIOUS UPDATE 124/16				
					
<p>Caution: Some computer printers might distort the tracings. Users are advised to check and if necessary, adjust settings on their printers.</p>					


Folio 02	NM 053/17		NC / NE 15 MAY 2014	Chart No. 2100 (INT 7344) (PLAN)	1
	PREVIOUS UPDATE 124/16				of 2





Caution: Some computer printers might distort the tracings. Users are advised to check and if necessary, adjust settings on their printers.

Folio 03	NM 054/17		NC / NE	Chart No.
	PREVIOUS UPDATE 176/16		30 JUN 2016	2008
074° 08'				
		14°46'		
Caution: Some computer printers might distort the tracings. Users are advised to check and if necessary, adjust settings on their printers.				

Folio 03	NM 054/17		NC / NE	Chart No.
	PREVIOUS UPDATE 176/16		30 APR 2016	2010
<p>11</p>		 <p>"BINGE BAY"</p> <p>124</p> <p>11</p> <p>14°46'</p>		
<p>Caution: Some computer printers might distort the tracings. Users are advised to check and if necessary, adjust settings on their printers.</p>				



Folio 01	NM 055/17	NC / NE 01 NOV 1991	Chart No. 20
	PREVIOUS UPDATE 043/17		
<p>Abū al Abyad</p> <p>24°00'</p>		<p>off</p>	
054° 00'			
Caution: Some computer printers might distort the tracings. Users are advised to check and if necessary, adjust settings on their printers.			

Folio 01	NM 055/17		NC / NE	Chart No.
	PREVIOUS UPDATE 043/17		30 SEP 2002	289
		25° 00'		
		<p>22 22</p> <p style="margin-left: 150px;">off</p>  <p>10₃</p>		
		054° 00'		
<p>Caution: Some computer printers might distort the tracings. Users are advised to check and if necessary, adjust settings on their printers.</p>				