




**CAUTION: TRACINGS ARE NOT TO SCALE,**  
**FOR VISUAL APPRECIATION ONLY.**

Folio <b>02</b>	<b>NM 061/19</b>		<b>NC / NE</b>	<b>Chart No.</b> <b>292 (INT 7021)</b>
	PREVIOUS UPDATE <b>054/19</b>		<b>15 APR 2018</b>	
<b>21°00'</b>				
	<b>072° 00'</b>			
Caution: Some computer printers might distort the tracings. Users are advised to check and if necessary, adjust settings on their printers.				

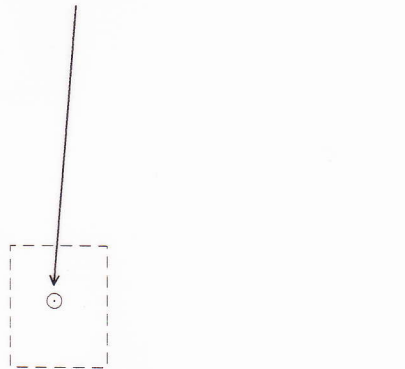
Folio 03	NM 061/19		NC / NE	Chart No. 254 (INT 7331)
	PREVIOUS UPDATE 054/19		15 APR 2018	

21°30'




22

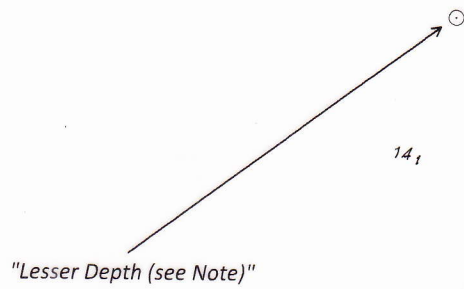
"Lesser Depth (see Note)"



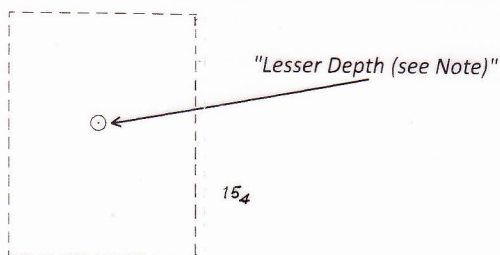
072° 30'

Caution: Some computer printers might distort the tracings. Users are advised to check and if necessary, adjust settings on their printers.

Folio <b>02</b>	<b>NM 061/19</b>		<b>NC / NE</b>	<b>Chart No. 208</b>
	PREVIOUS UPDATE <b>052/19</b>		<b>31 JUL 2006</b>	


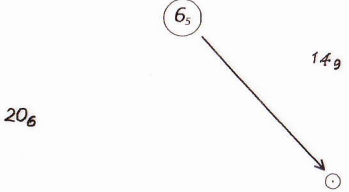



**21°15'**

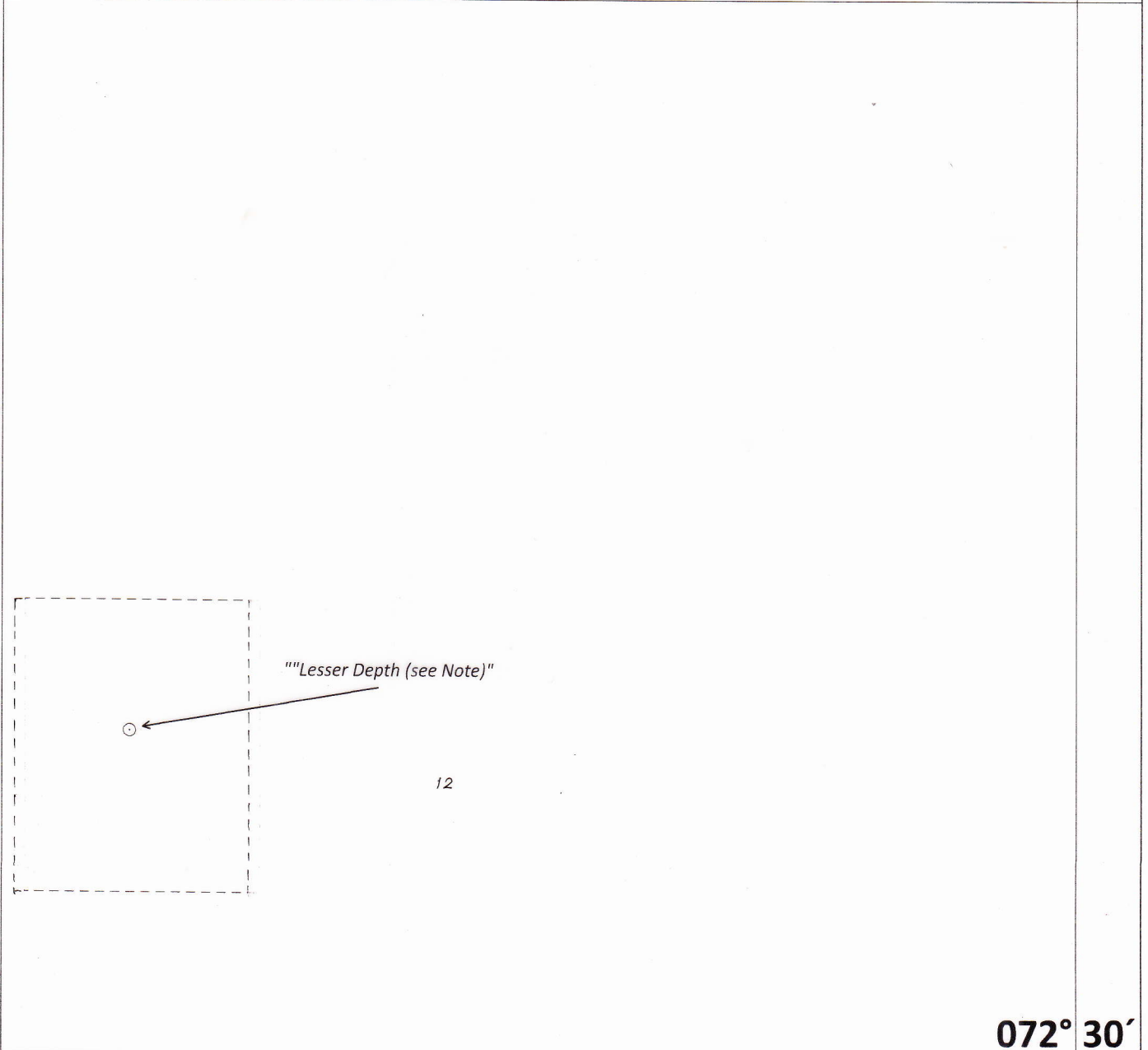



**072° 30'**


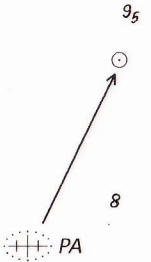
Caution: Some computer printers might distort the tracings. Users are advised to check and if necessary, adjust settings on their printers.


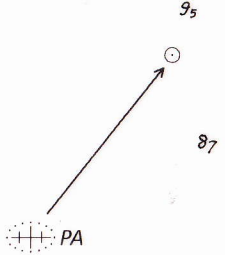
Folio 02	NM 061/19		NC / NE	Chart No. 2044	1 of 2
	PREVIOUS UPDATE 128/18		31 AUG 2003		
21°30'		072° 30'			
					
Caution: Some computer printers might distort the tracings. Users are advised to check and if necessary, adjust settings on their printers.					

Folio 02	NM 061/19		NC / <del>NE</del>	Chart No.	2 of 2
	PREVIOUS UPDATE 128/18		31 AUG 2003	2044	


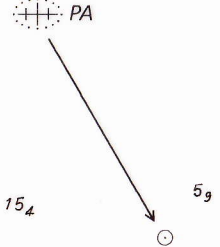



Caution: Some computer printers might distort the tracings. Users are advised to check and if necessary, adjust settings on their printers.


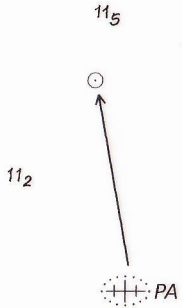
Folio  03	NM 062/19		NC / NE	Chart No. 293 (INT 7022)
	PREVIOUS UPDATE 042/19		15 APR 2018	
19°00'				
				
				073° 00'
Caution: Some computer printers might distort the tracings. Users are advised to check and if necessary, adjust settings on their printers.				



Folio 02	NM 062/19		NC / NE	Chart No. 292 (INT 7021)
	PREVIOUS UPDATE 061/19		15 APR 2008	
19°00'				
072° 00'				
Caution: Some computer printers might distort the tracings. Users are advised to check and if necessary, adjust settings on their printers.				


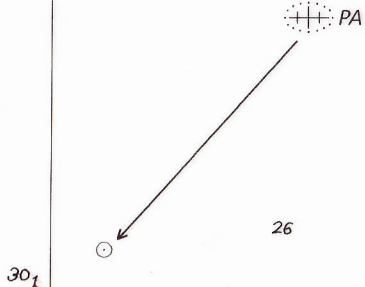




Folio  03	NM 062/19		NC / NE	Chart No. 255 (INT 7334)
	PREVIOUS UPDATE 041/19		15 APR 2018	
19°00'				
				
		072° 30'		
Caution: Some computer printers might distort the tracings. Users are advised to check and if necessary, adjust settings on their printers.				


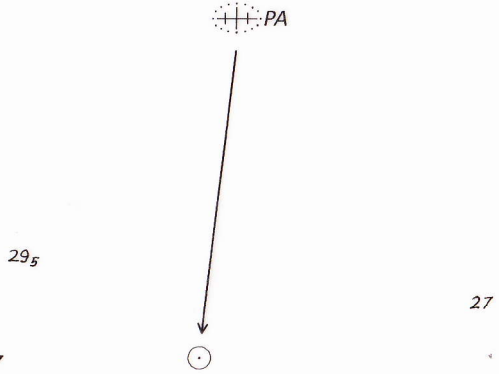
Folio 03	NM 062/19		NC/ <del>NE</del>	Chart No. 211
	PREVIOUS UPDATE 041/19		31 AUG 2018	
<p>117</p> <p>10<sub>r</sub></p> <p>PA</p>				
18°45'		072° 45'		
<p>Caution: Some computer printers might distort the tracings. Users are advised to check and if necessary, adjust settings on their printers.</p>				


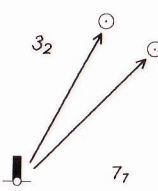
Folio <b>03</b>	<b>NM 062/19</b>		<b>NC / NE</b>	<b>Chart No. 2016 (INT 7336)</b>
	PREVIOUS UPDATE <b>160/18</b>		<b>15 APR 2018</b>	
<b>18°50′</b>				
	<b>072° 45′</b>			
Caution: Some computer printers might distort the tracings. Users are advised to check and if necessary, adjust settings on their printers.				

Folio  02	NM 063/19		<del>NC</del> / NE  15 APR 2018	Chart No.  21
	PREVIOUS UPDATE 054/19			
20°00'				
32				
072° 00'				
Caution: Some computer printers might distort the tracings. Users are advised to check and if necessary, adjust settings on their printers.				




Folio 02	NM 063/19		<b>NC / NE</b> 15 APR 2018	Chart No. 292 (INT 7021)
	PREVIOUS UPDATE 062/19			
20°00'				
072° 00'				
Caution: Some computer printers might distort the tracings. Users are advised to check and if necessary, adjust settings on their printers.				



Folio 03	NM 063/19		NC / NE	Chart No. 255 (INT 7334)
	PREVIOUS UPDATE 062/19		15 APR 2018	
19°30′				
072° 00′				
Caution: Some computer printers might distort the tracings. Users are advised to check and if necessary, adjust settings on their printers.				


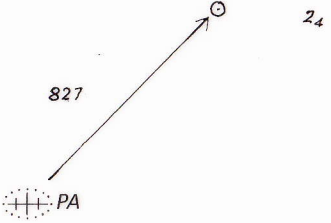
Folio 03	NM 063/19		NC / NE	Chart No. 210
	PREVIOUS UPDATE 054/19		15 APR 2018	
19°45′				
				
072° 00′				
Caution: Some computer printers might distort the tracings. Users are advised to check and if necessary, adjust settings on their printers.				

Folio 03	NM 064/19		NC / NE	Chart No. 2028
	PREVIOUS UPDATE 199/16		31 DEC 2003	
17°00'				
				
		073° 15'		
Caution: Some computer printers might distort the tracings. Users are advised to check and if necessary, adjust settings on their printers.				




Folio <b>03</b>	<b>NM 064/19</b>		<b>NC / NE</b>	Chart No. <b>2028 (Plan)</b>
	PREVIOUS UPDATE <b>199/16</b>		<b>31 DEC 2003</b>	
				
<b>16°59'</b>		<b>073° 17'</b>		
Caution: Some computer printers might distort the tracings. Users are advised to check and if necessary, adjust settings on their printers.				

Folio 05	NM 065/19		NC / <del>NE</del>	Chart No.
	PREVIOUS UPDATE 057/19		15 APR 17	31 (INT 756)
22°00'				
		092° 00'		
Caution: Some computer printers might distort the tracings. Users are advised to check and if necessary, adjust settings on their printers.				

Folio 05	NM 066/19		NC / <del>NE</del>	Chart No. 31 (INT 756)
	PREVIOUS UPDATE 065/18		15 APR 2017	
				
18°00'				094° 00'
Caution: Some computer printers might distort the tracings. Users are advised to check and if necessary, adjust settings on their printers.				



<b>Folio</b>  <b>01</b>	<b>NM 067/19</b>	<b>NC / NE</b>  <b>15 OCT 2018</b>	<b>Chart No.</b> <b>2514 (INT 7739)</b>
	PREVIOUS UPDATE <b>NE 15 OCT 2018</b>		
<p><i>"Submarine Cable (see Note)"</i></p>  <p>1570</p> <p><b>20°06'</b></p>			
		<b>057° 27'</b>	
Caution: Some computer printers might distort the tracings. Users are advised to check and if necessary, adjust settings on their printers.			