









CAUTION: TRACINGS ARE NOT TO SCALE,
FOR VISUAL APPRECIATION ONLY.

Folio 02	NM 068/17		NC / NE	Chart No. 21
	PREVIOUS UPDATE 033/17		29 FEB 2004	
				20°00'
<div style="text-align: center;">  </div>				072° 00'
<p>Caution: Some computer printers might distort the tracings. Users are advised to check and if necessary, adjust settings on their printers.</p>				

Folio 02	NM 068/17		NC / NE	Chart No. 292
	PREVIOUS UPDATE 183/16		30 APR 2003	
		20°00'		
071° 00'		<div style="display: flex; justify-content: space-around; align-items: center;"> 67 43 37 </div> <div style="text-align: center; margin-top: 10px;"> <i>off</i>  </div>		
Caution: Some computer printers might distort the tracings. Users are advised to check and if necessary, adjust settings on their printers.				

Folio 02	NM 068/17		NC / NE	Chart No. 253
	PREVIOUS UPDATE 170/16		31 MAR 2013	
<p style="text-align: center;">48</p> <p style="text-align: center;">off </p> <p style="text-align: center;">65 63</p>			19°30'	
			71° 30'	
Caution: Some computer printers might distort the tracings. Users are advised to check and if necessary, adjust settings on their printers.				

Folio 03	NM 068/17		NC / NE	Chart No. 255
	PREVIOUS UPDATE 183/16		15 AUG 2014	
<div style="text-align: center;">  </div>				19°30′
<div style="display: flex; justify-content: space-around;"> 46 65 53 </div>				
71° 30′				
Caution: Some computer printers might distort the tracings. Users are advised to check and if necessary, adjust settings on their printers.				