
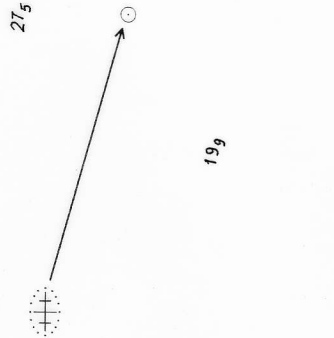

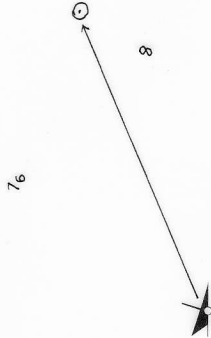

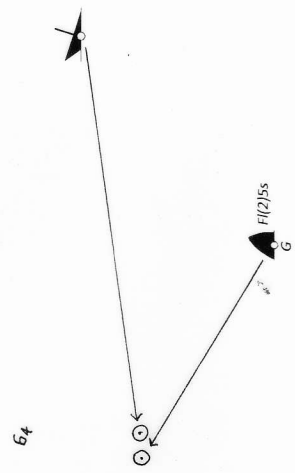



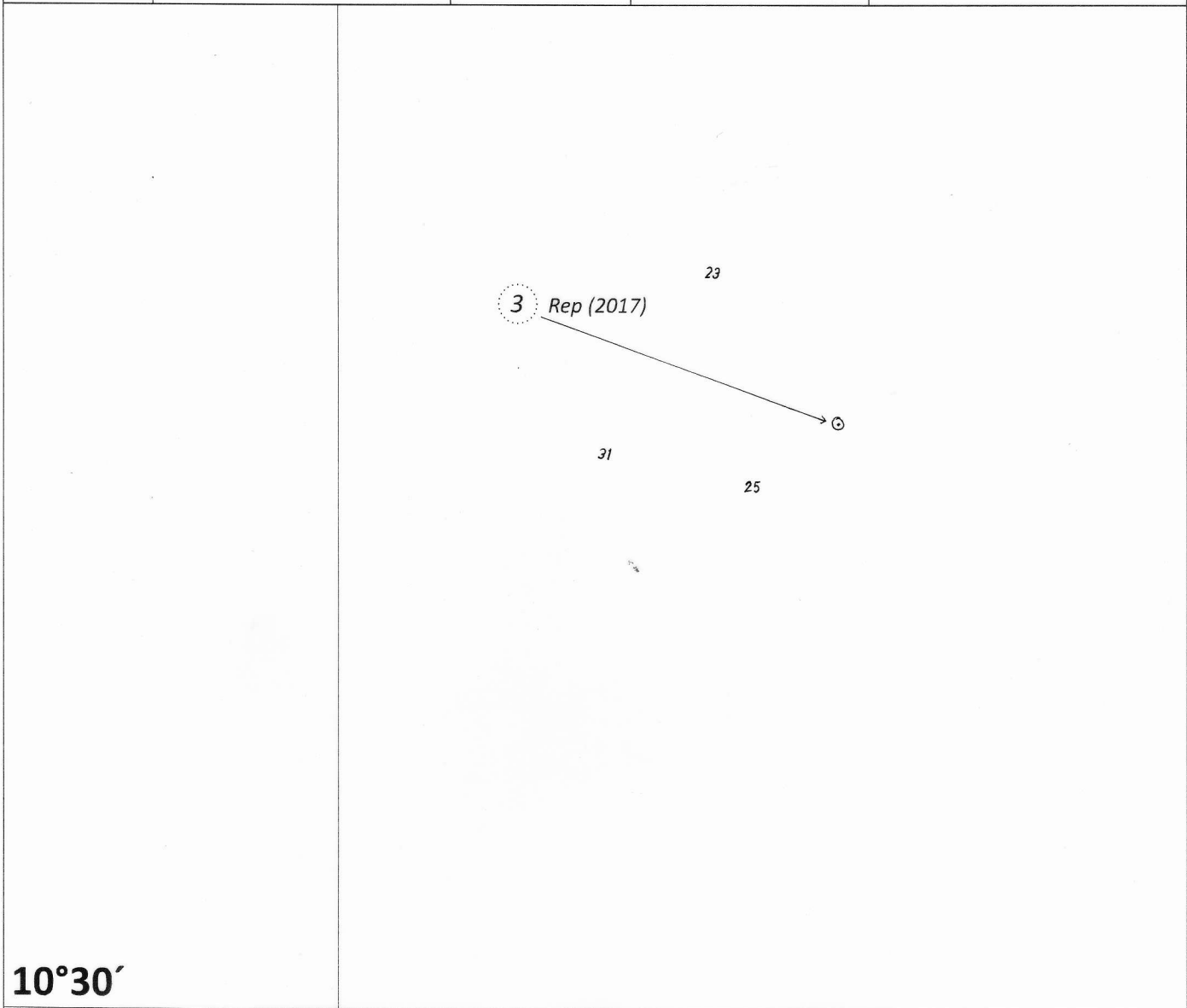
CAUTION: TRACINGS ARE NOT TO SCALE,
FOR VISUAL APPRECIATION ONLY.

Folio 02	NM 082/17 PREVIOUS UPDATE 035/15		NC / NE 30 NOV 2013	Chart No. 2031 (INT 7326)
<div style="text-align: center;">  </div> <p style="text-align: right;">22°30'</p>				
<p style="text-align: right;">069° 06'</p>				
<p style="font-size: small;">Caution: Some computer printers might distort the tracings. Users are advised to check and if necessary, adjust settings on their printers.</p>				

Folio 07	NM 083/17 PREVIOUS UPDATE 120/16		NC / NE 31 JAN 02	Chart No. 3021
				
22°10'		91° 50'		
Caution: Some computer printers might distort the tracings. Users are advised to check and if necessary, adjust settings on their printers.				

Folio 07	NM 083/17 PREVIOUS UPDATE 120/16		NC / NE 31 JAN 02	Chart No. 3021 (Plan)
<div style="display: flex; justify-content: space-between; align-items: center;"> <div style="text-align: center;"> <p>2₈</p>  </div> <div style="text-align: center;"> <p>8</p> </div> </div>				
22°12'				
091° 48'				
<p>Caution: Some computer printers might distort the tracings. Users are advised to check and if necessary, adjust settings on their printers.</p>				

Folio 07	NM 084/17		NC / NE	Chart No.
	PREVIOUS UPDATE 162/15		15 MAY 1990	454



10°30'

098° 00'

Caution: Some computer printers might distort the tracings. Users are advised to check and if necessary, adjust settings on their printers.