
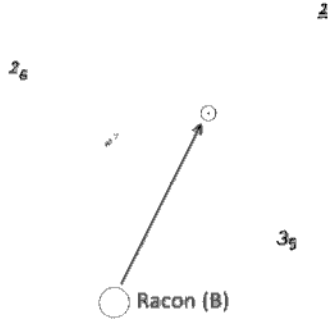



CAUTION: TRACINGS ARE NOT TO SCALE,
FOR VISUAL APPRECIATION ONLY.

Folio 02	NM 087/17		NC / NE	Chart No. 2017 (INT 7327)
	PREVIOUS UPDATE NE 31 OCT 2016		31 OCT 2016	
22°58'				
				
		070° 26'		
Caution: Some computer printers might distort the tracings. Users are advised to check and if necessary, adjust settings on their printers.				



Folio 03	NM 088/17	NC / NE 30 APR 2015	Chart No. 2015 (INT 7337)	1 of 2
	PREVIOUS UPDATE 085/16			
Caution: Some computer printers might distort the tracings. Users are advised to check and if necessary, adjust settings on their printers.				

Folio 03	NM 088/17		NC / NE	Chart No.
	PREVIOUS UPDATE 085/16		30 APR 2015	2015 (INT 7337) 2 of 2

18°56'


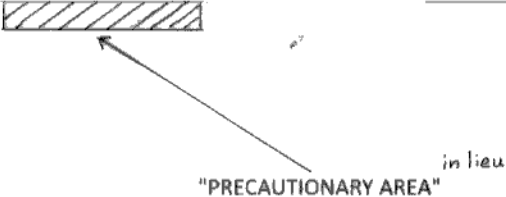
9₂



5₂


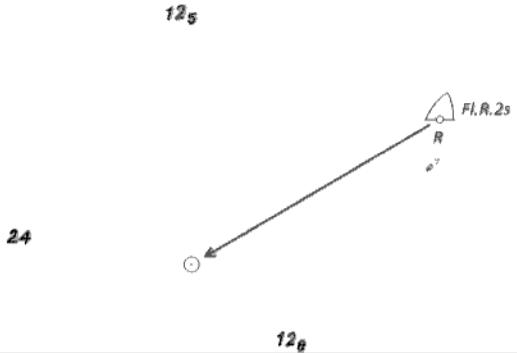
"Precautionary Area" in lieu


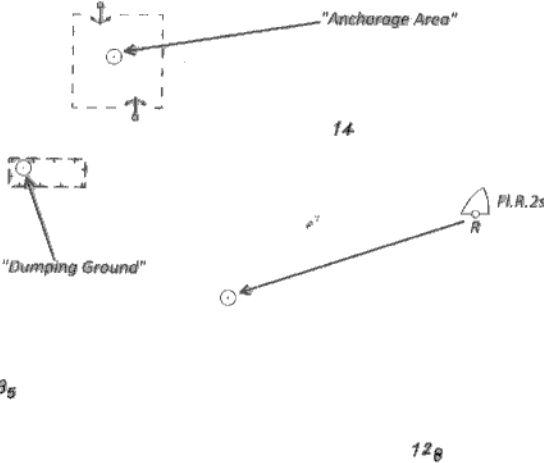
072° 52'

Folio 03	NM 088/17		NC / NE	Chart No. 2001	1 of 2
	PREVIOUS UPDATE 046/15		30 APR 2015		
18°59'					
072° 50'					
Caution: Some computer printers might distort the tracings. Users are advised to check and if necessary, adjust settings on their printers.					



Folio 03	NM 089/17		NC / NE 15 FEB 04	Chart No. 293 (INT 7022)
	PREVIOUS UPDATE 183/16			
18°00'				
		<p>74</p> <p>27_B</p> <p>36</p> <p>073° 00'</p> <p>Fl.R. 2s R</p>		
Caution: Some computer printers might distort the tracings. Users are advised to check and if necessary, adjust settings on their printers.				

Folio 03	NM 089/17		NC / NE	Chart No.
	PREVIOUS UPDATE 040/16		31 AUG 2001	256 (INT 7340)
17°30'				
073° 00'				
Caution: Some computer printers might distort the tracings. Users are advised to check and if necessary, adjust settings on their printers.				

Folio 03	NM 089/17		NC / NE	Chart No.
	PREVIOUS UPDATE 175/16		31 AUG 2003	212
17°30'				
073° 00'	<p>Caution: Some computer printers might distort the tracings. Users are advised to check and if necessary, adjust settings on their printers.</p>			

Folio

NM 089/17



NC / NE

Chart No.

1
of
2

03

PREVIOUS UPDATE
NE 15 APR 17

15 APR 2017

2065

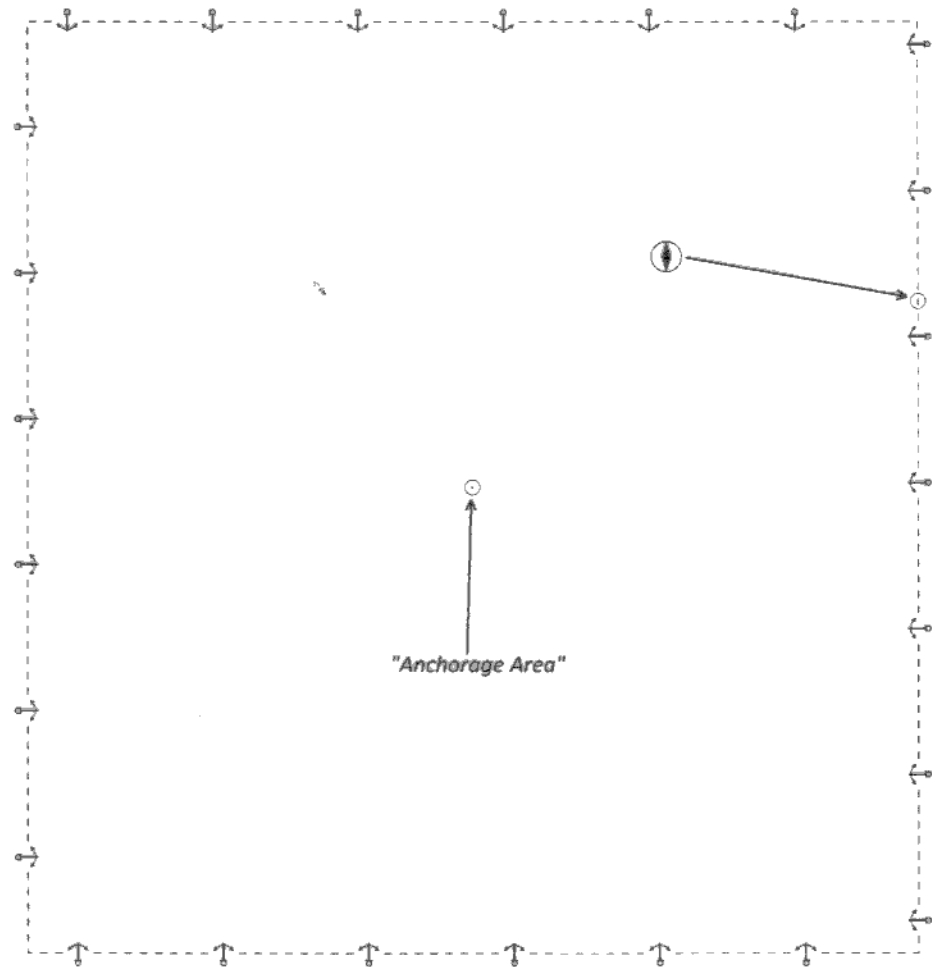
7000 METRES

6000

5000


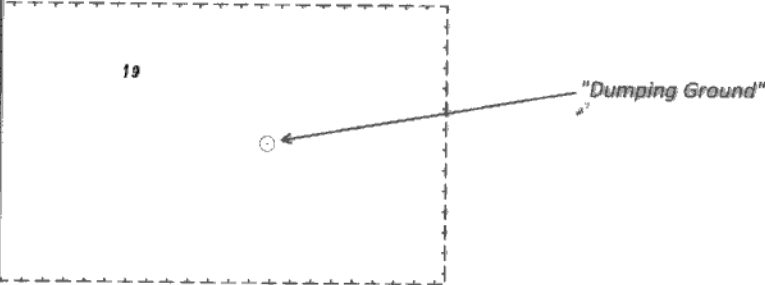
35'


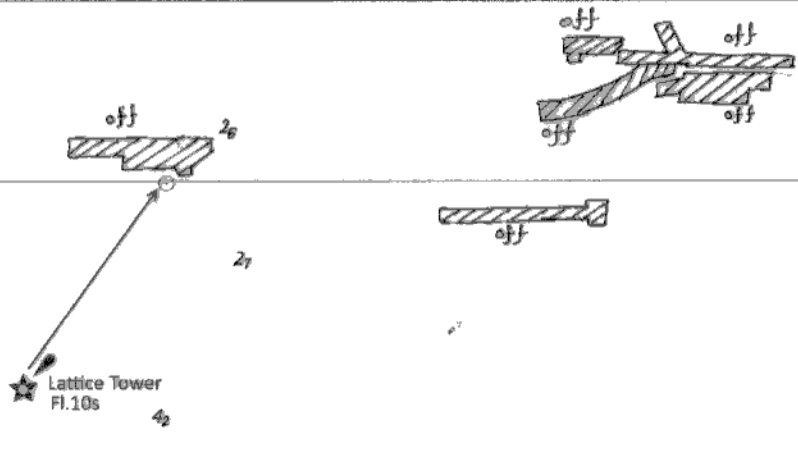
34'


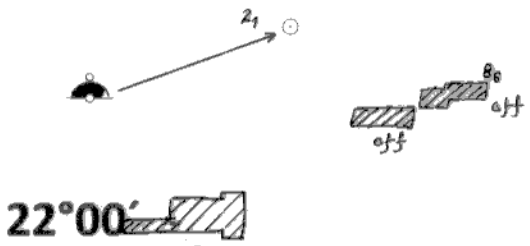
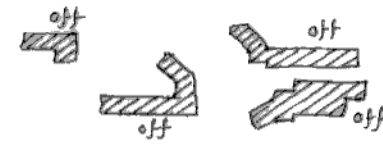





"Anchorage Area"

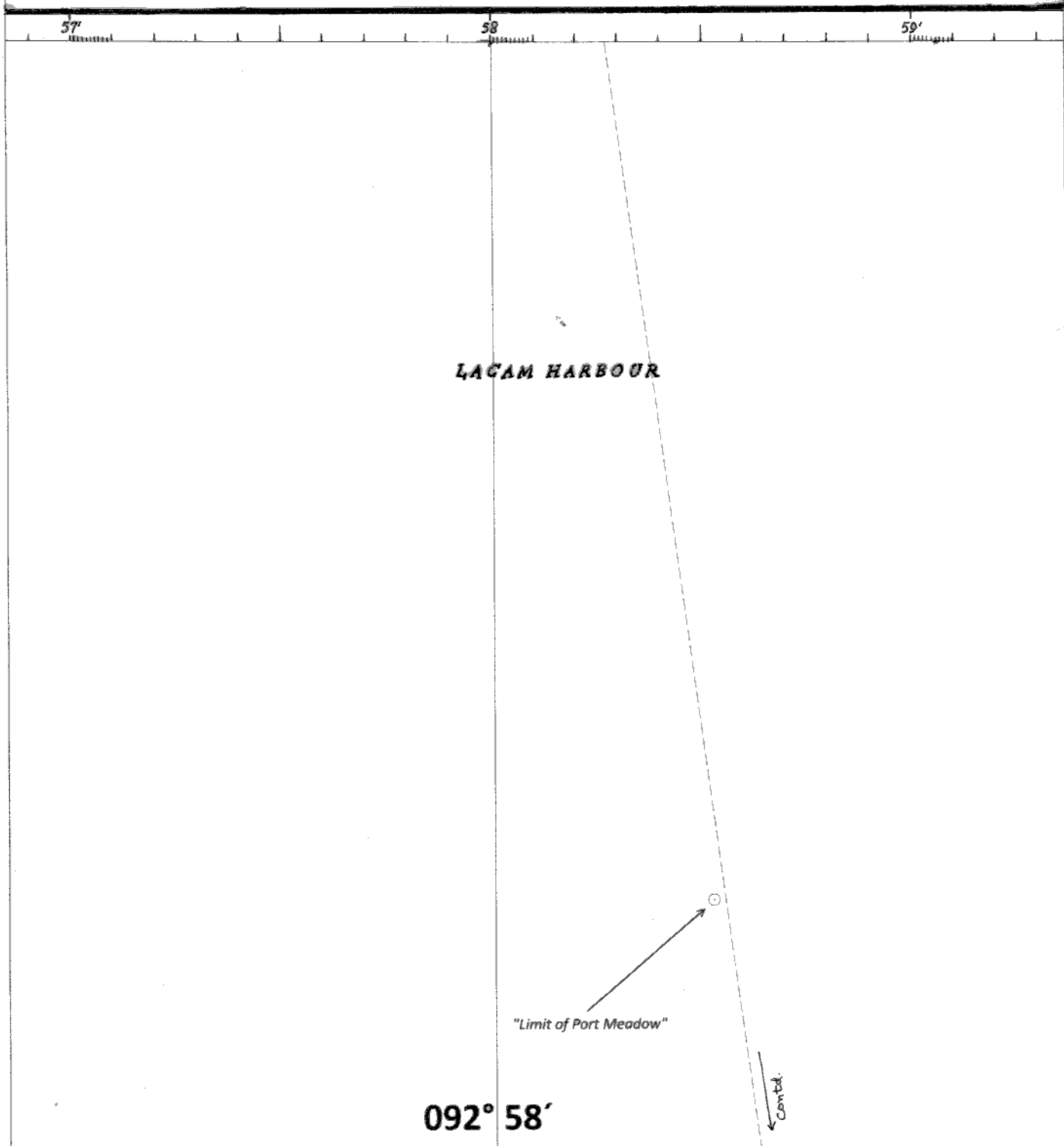
Caution: Some computer printers might distort the tracings. Users are advised to check and if necessary, adjust settings on their printers.

Folio 03	NM 089/17		NC / NE	Chart No. 2065	2 of 2
	PREVIOUS UPDATE NE 15 APR 17		15 APR 2017		
					
17°33'					
073° 03'					
Caution: Some computer printers might distort the tracings. Users are advised to check and if necessary, adjust settings on their printers.					


Folio 05	NM 090/17		NC / NE	Chart No.
	PREVIOUS UPDATE 048/15		15 DEC 2010	301
22°00'				
088° 00'	<p>Caution: Some computer printers might distort the tracings. Users are advised to check and if necessary, adjust settings on their printers.</p>			


Folio 05	NM 090/17		NC / NE	Chart No. 3011 (INT 7421)
	PREVIOUS UPDATE 182/15		30 APR 2010	
				
				
<p>Caution: Some computer printers might distort the tracings. Users are advised to check and if necessary, adjust settings on their printers.</p>				

Folio 06	NM 091/17		NE / NE	Chart No. 4013	1 of 2
	PREVIOUS UPDATE 086/17		15 MAY 2016		




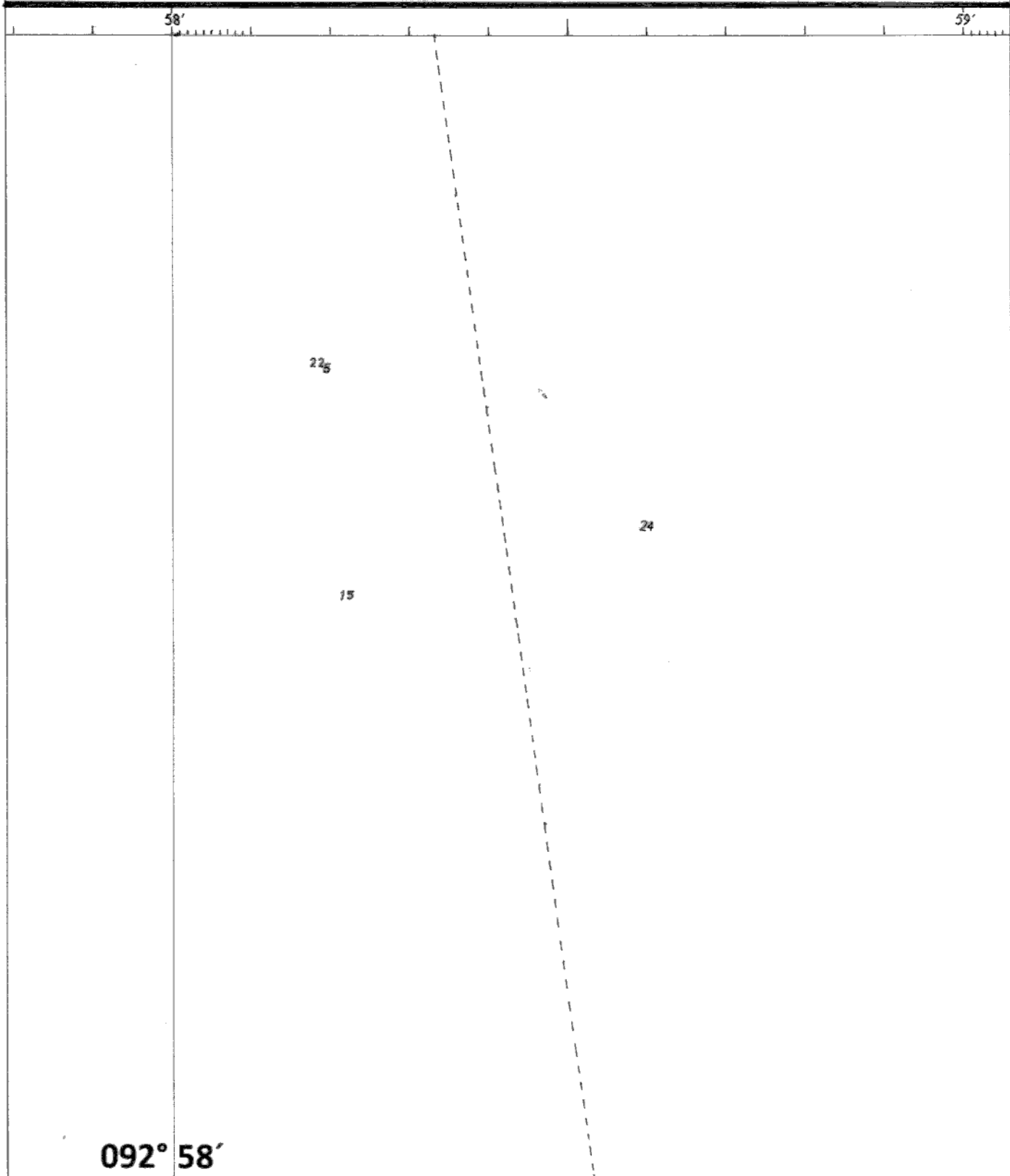
Caution: Some computer printers might distort the tracings. Users are advised to check and if necessary, adjust settings on their printers.

Folio 06	NM 091/17		NG / NE	Chart No.	2 of 2
	PREVIOUS UPDATE 086/17		15 MAY 2016	4013	


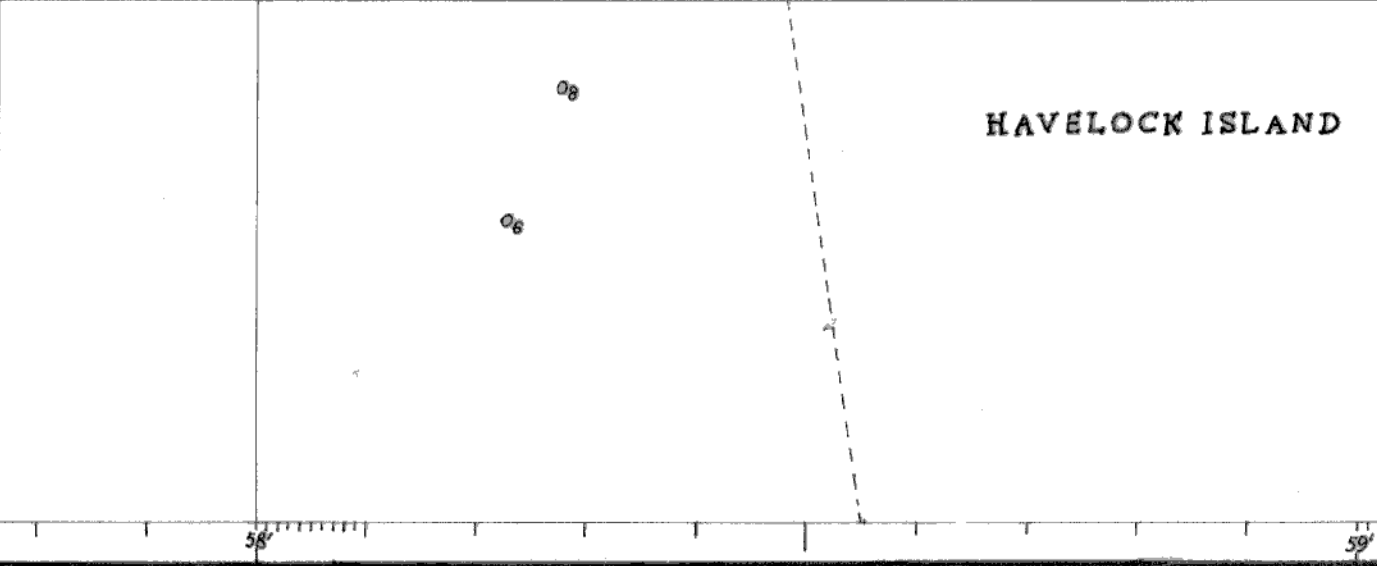



Caution: Some computer printers might distort the tracings. Users are advised to check and if necessary, adjust settings on their printers.

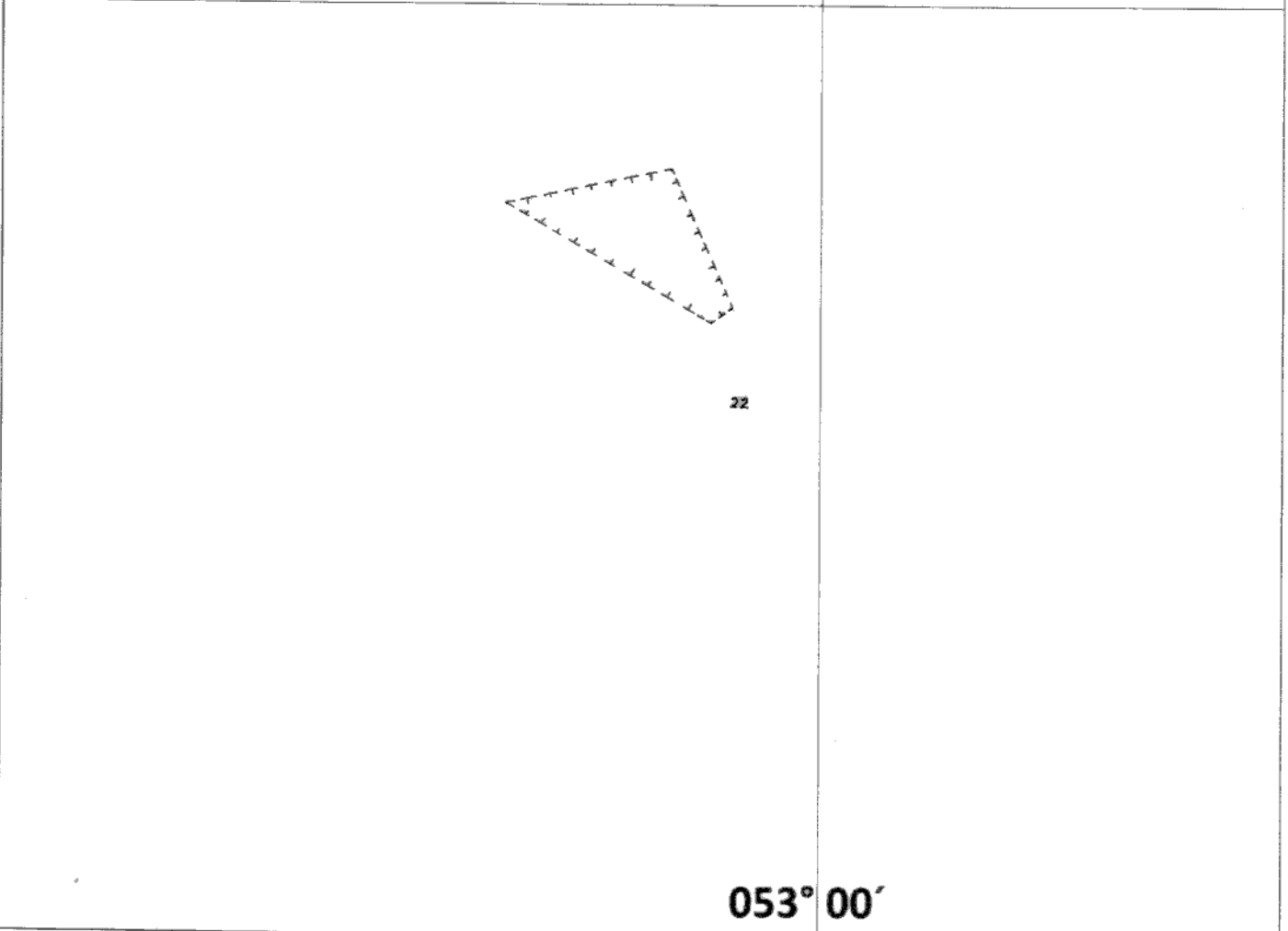
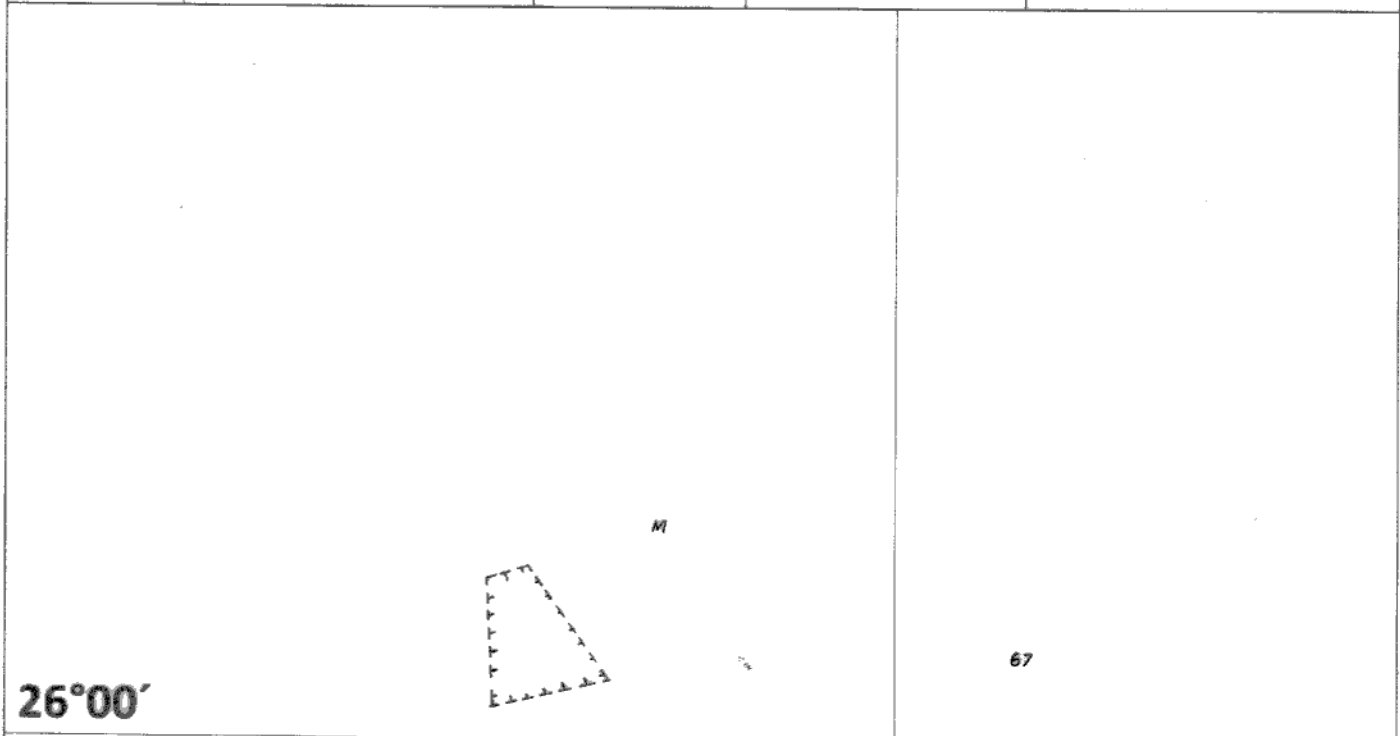
Folio 06	NM 091/17		NG / NE	Chart No. 4013 (PLAN)	1 of 2
	PREVIOUS UPDATE 086/17		15 MAY 2016		





Caution: Some computer printers might distort the tracings. Users are advised to check and if necessary, adjust settings on their printers.



Folio 06	NM 091/17		NC / NE	Chart No.	2 of 2
	PREVIOUS UPDATE 086/17		15 MAY 2016	4013 (PLAN)	
					
<p>58' 59'</p>					
<p>Caution: Some computer printers might distort the tracings. Users are advised to check and if necessary, adjust settings on their printers.</p>					

Folio 01	NM 092/17		AG / NE	Chart No.
	PREVIOUS UPDATE 055/17		30 SEP 2002	289



Caution: Some computer printers might distort the tracings. Users are advised to check and if necessary, adjust settings on their printers.

Folio 01	NM 093/17		NC / NE	Chart No.
	PREVIOUS UPDATE 043/17		31 SEP 2002	288
26°00'		30 _s		
		10 ₇	 off	27
		052° 00'		
Caution: Some computer printers might distort the tracings. Users are advised to check and if necessary, adjust settings on their printers.				

Folio 01	NM 093/17		NC / NE	Chart No.
	PREVIOUS UPDATE 092/17		30 SEP 2002	289
26°00'				
				
		052° 00'		
Caution: Some computer printers might distort the tracings. Users are advised to check and if necessary, adjust settings on their printers.				