




CAUTION: TRACINGS ARE NOT TO SCALE,
FOR VISUAL APPRECIATION ONLY.

Folio 7	NM 103 / 15		NC / NE	Chart No. 01
	Previous update 062 / 15		01 JUN 1986	02
Tracing size 148 X 210 mm				321


20° 15'

21




 off
 off


73

92° 45'

Folio 7	NM 103 / 15		NC / NE	Chart No.
	Previous update 062 / 15		29 MAY 1986	371
Tracing size 148 X 210 mm				

34



 off   81


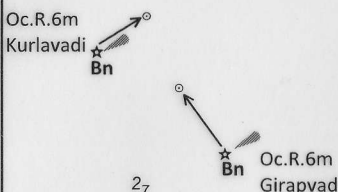
 off


20° 00'

22


92° 30'

Folio 01	NM 101 /15		NC / NE 31 OCT 2013	Chart No. 2046	02
	PREVIOUS UPDATE 201/14				0F 02
<p style="text-align: center;">9₆</p> <p>15°52′</p>		<p style="text-align: center;">  Bn Oc.R.6m Valngani </p>			
		<p style="text-align: center;">73° 36′ 5₇</p>			
<p>Caution: Some computer printers might distort the tracings. Users are advised to check and if necessary, adjust settings on their printers.</p>					

Folio 01	NM 101 /15		NC / NE	Chart No. 2046	01 OF 02
	PREVIOUS UPDATE 201/14		31 OCT 2013		
15° 50'					
74					
		73° 38'			
<p>Caution: Some computer printers might distort the tracings. Users are advised to check and if necessary, adjust settings on their printers.</p>					

Folio 6	NM 102 / 15		NC / NE	Chart No.
Tracing size 148 X 210 mm	Previous update NC 15 DEC 2014		15 DEC 2014	4182

73



33

06° 50'

93° 54'

Folio 1	NM 105 / 15		NC / NE	Chart No.
Tracing size 148 X 210 mm	Previous update 193 / 14		29 FEB 1996	8004

42

26° 00'



36

56° 00'

Folio 7	NM 103 115		NC / NE 01 JUN 1986	Chart No. 02 of 02 321
Tracing size 148 x 210 mm	Previous update 062 / 15			

20° 15'

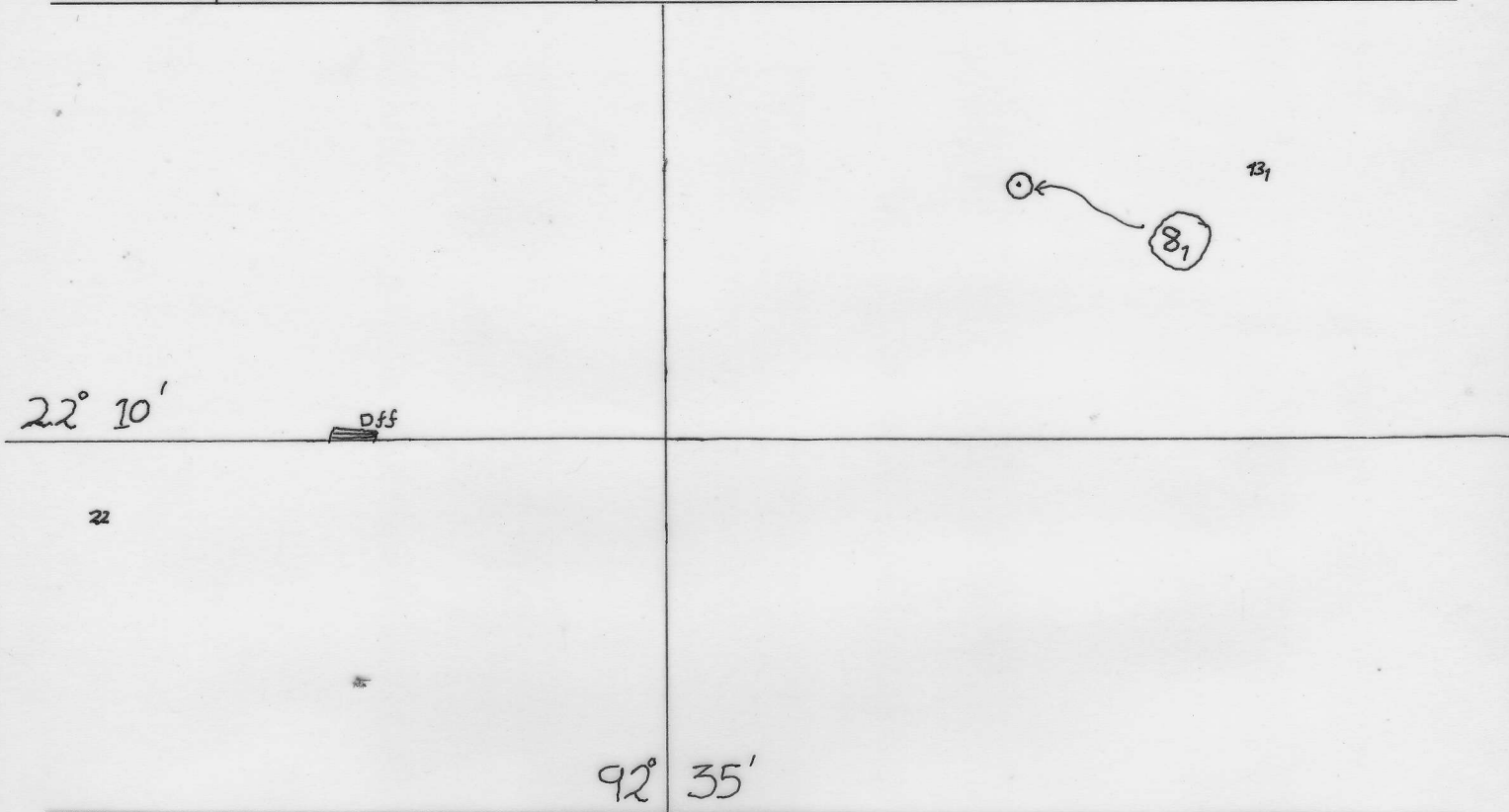
20'

92° 30'

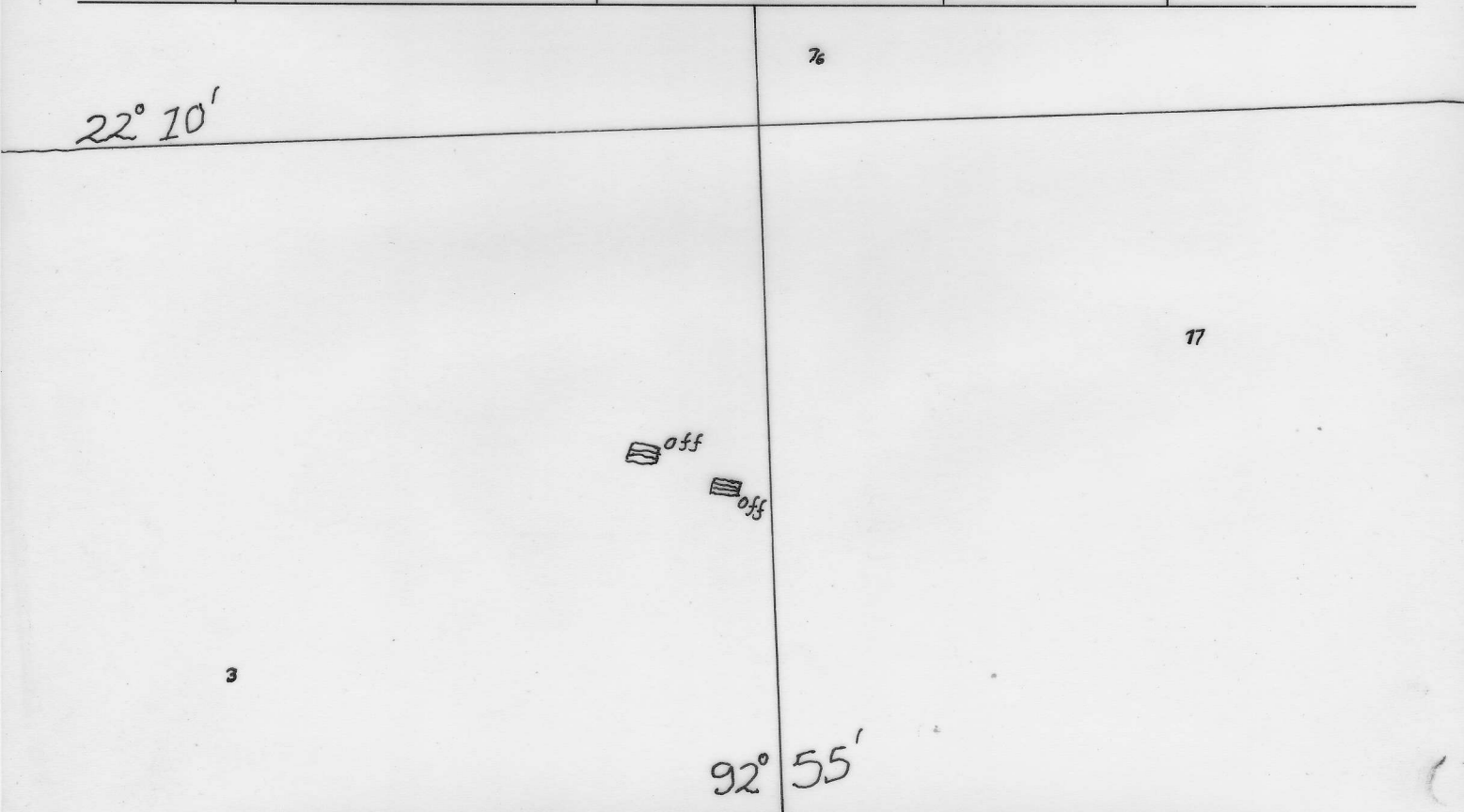
 off


← 

Folio 7	NM 103 /15		NC / NE	Chart No. 01 0F
Tracing size 148 X 210 mm	Previous update 092 /15		01 JUN 1985	3022 02



Folio 7	NM 103 /15		NC / NE	Chart No. 02 0F
Tracing size 148 X 210 mm	Previous update 092 /15		01 JUN 1985	3022 02



Folio 07	NM 103 /15		NC / NE	Chart No. 3019
	Previous update 092/15		30 SEP 2002	
Tracing size 148 X 210 mm				

20° 08'


 off

24

 off

7


92° 54'

Folio 01	NM 106 /15		NC / NE	Chart No. 2097
	Previous update 096/15		31 DEC 90	
Tracing size 148 X 210 mm				

23° 39'

 off

25

 (in lieu)

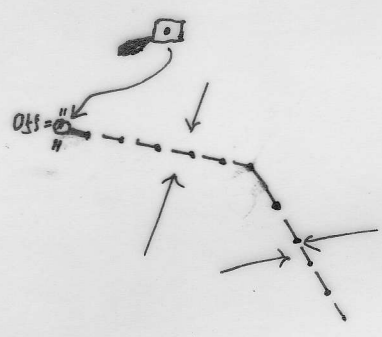
52

58° 33'

Folio 1	NM 107 / 15		NC / NE	Chart No.
Tracing size 148 X 210 mm	Previous update 095/15		30 SEPT 2002	289

26° 00"

36

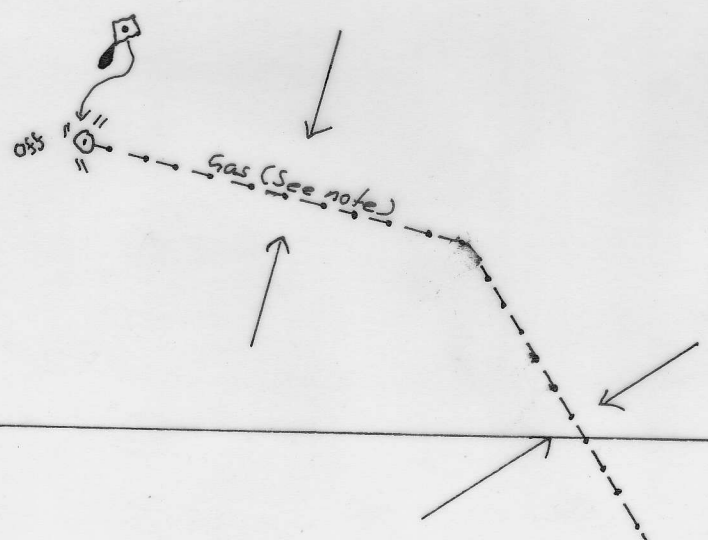


55° 00'

Folio 1	NM 107 / 15		NC / NE	Chart No.
Tracing size 148 X 210 mm	Previous update 105/15		29 FEB 1996	8004

36



12





25° 30'

55° 30'

23

Folio 01	NM 104 /15		NC / NE	Chart No. 2519
	PREVIOUS UPDATE 167/14		31 AUG 2014	
02°02'S				
		<p style="text-align: center;"><i>0₃</i></p> <div style="text-align: right; margin-right: 100px;">  </div> <p style="text-align: center;"><i>13</i></p>		
041° 14'E				
<p>Caution: Some computer printers might distort the tracings. Users are advised to check and if necessary, adjust settings on their printers.</p>				

Folio 01	NM 106 /15		NC / <u>NE</u>	Chart No. 2088
	PREVIOUS UPDATE 096/15		31 JUL 2006	
23°40'				
23		67		
				
058° 30'				
<p>Caution: Some computer printers might distort the tracings. Users are advised to check and if necessary, adjust settings on their printers.</p>				