
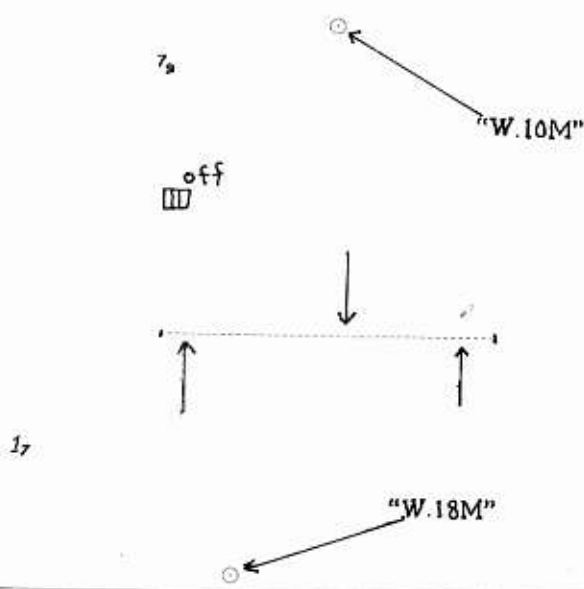

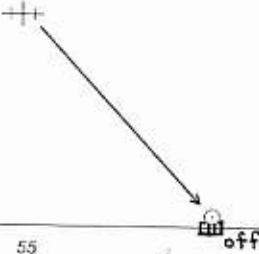


CAUTION: TRACINGS ARE NOT TO SCALE,
FOR VISUAL APPRECIATION ONLY.


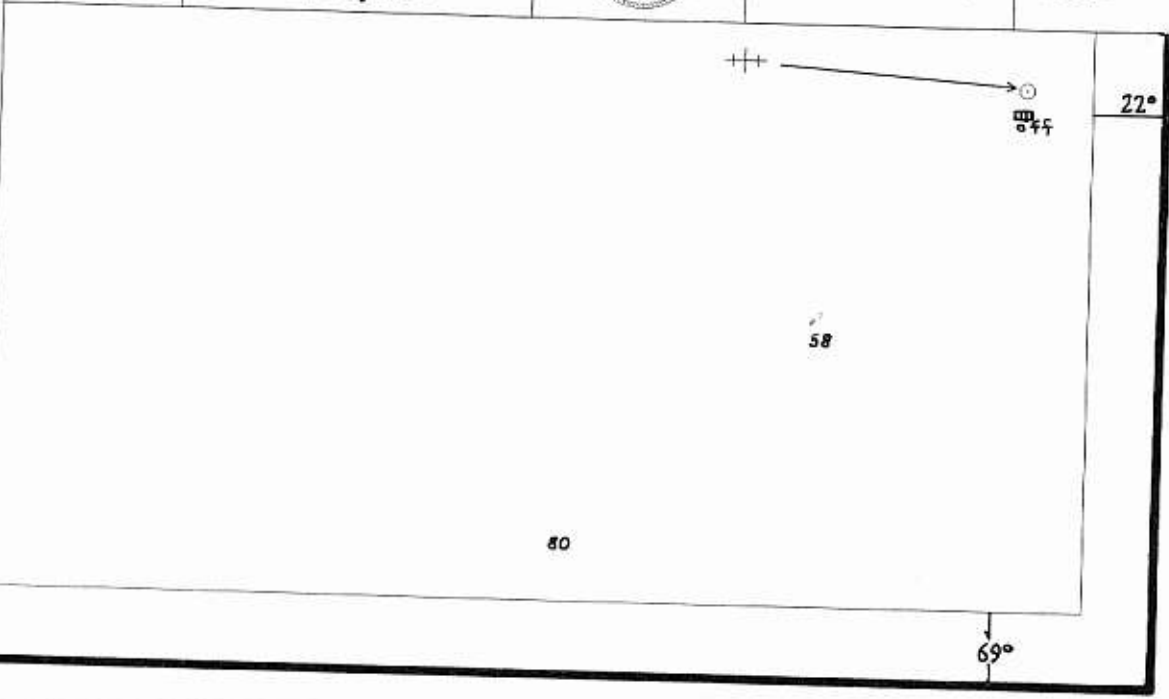
Folio 02	NM 130/16		NC / NE	Chart No.
	PREVIOUS UPDATE 102/16		31 JUL 14	2117
				
23°40'			068° 32'	
Caution: Some computer printers might distort the tracings. Users are advised to check and if necessary, adjust settings on their printers.				




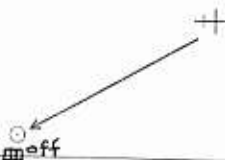
Folio 02	NM 131/16 PREVIOUS UPDATE 111/16		NC / NE 29 FEB 04	Chart No. 21
22°00'	93			
068° 00'				

Caution: Some computer printers might distort the tracings. Users are advised to check and if necessary, adjust settings on their printers.


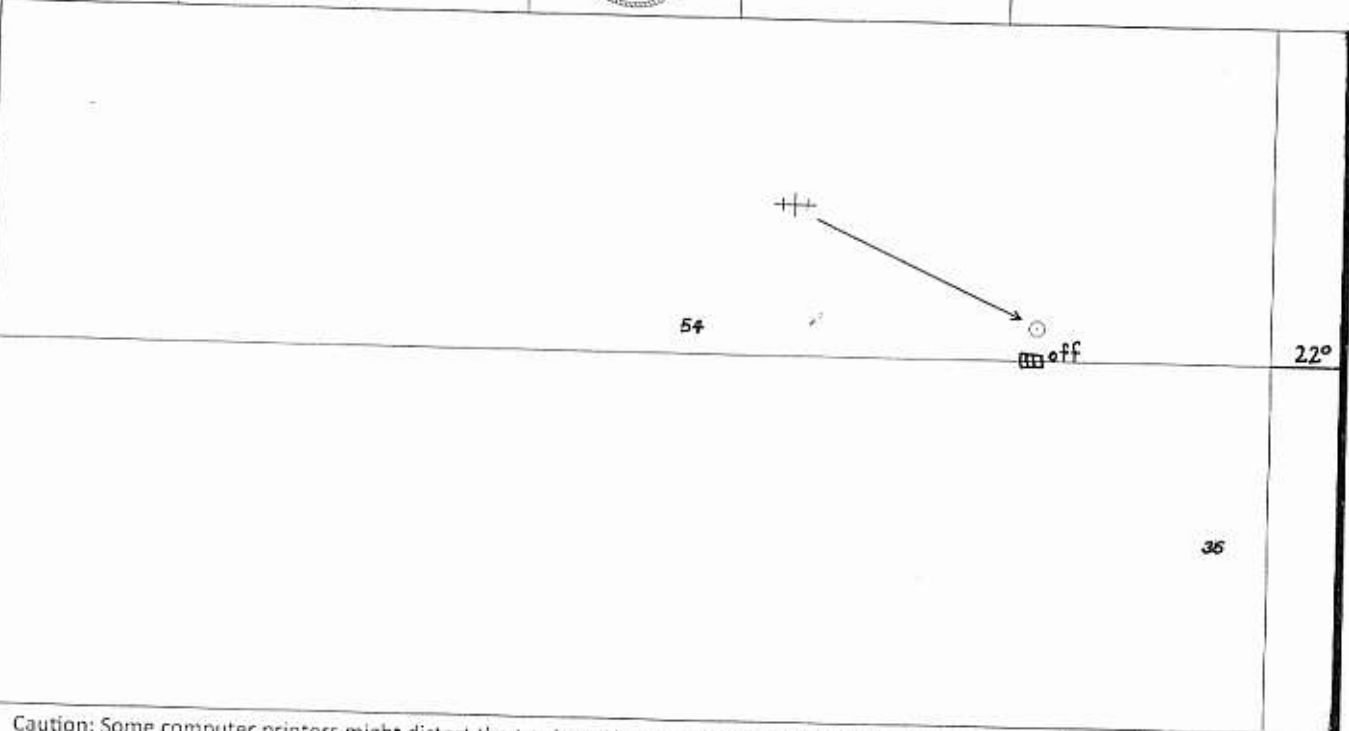


Folio 02	NM 131/16		NC / NE	Chart No.
	PREVIOUS UPDATE 114/15		01 MAR 04	291
				
Caution: Some computer printers might distort the tracings. Users are advised to check and if necessary, adjust settings on their printers.				



Folio 02	NM 131/16		NC / NE	Chart No.
	PREVIOUS UPDATE 111/16		30 APR 2003	292 (INT 7021)
22°00'		m ^{off} 		
55		48		
		069° 00'		
Caution: Some computer printers might distort the tracings. Users are advised to check and if necessary, adjust settings on their printers.				


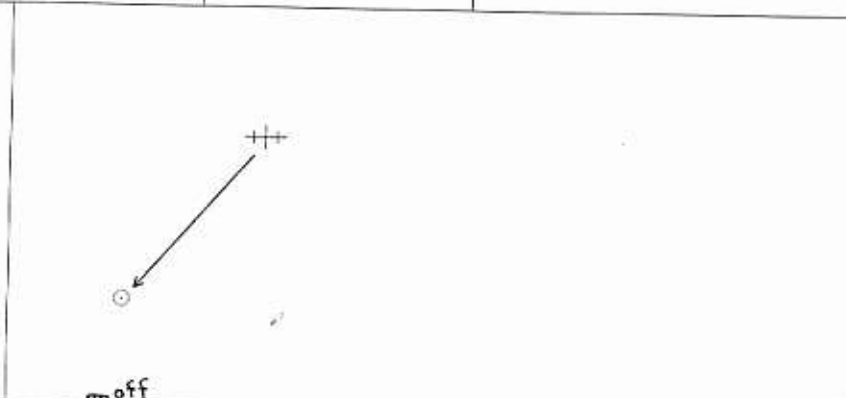


Folio 02	NM 131/16		NC / NE	Chart No.
	PREVIOUS UPDATE 102/16		31 JUL 10	271
				
Caution: Some computer printers might distort the tracings. Users are advised to check and if necessary, adjust settings on their printers.				




Folio 02	NM 131/16	NC / NE	Chart No. 252 (INT 7325)
	PREVIOUS UPDATE 110/16		
22°00'		27s ++ ← off	
069° 00'		42	
Caution: Some computer printers might distort the tracings. Users are advised to check and if necessary, adjust settings on their printers.			




Folio 02	NM 131/16 PREVIOUS UPDATE 176/15		NE / NE 30 APR 10	Chart No. 204
22°00'	 <p>The diagram shows a bearing of 39 degrees from a point to a target. The target is marked with a circle and the text "m off". The distance is indicated as 0.69 miles.</p>			
069° 00'	36			

Caution: Some computer printers might distort the tracings. Users are advised to check and if necessary, adjust settings on their printers.



Folio 03	NM 132/16		NC / NE 15 FEB 04	Chart No. 293 (INT 7022)
	PREVIOUS UPDATE 117/16			

35	
77	
74°	75°

Caution: Some computer printers might distort the tracings. Users are advised to check and if necessary, adjust settings on their printers.


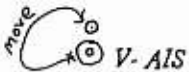
13°

74°

30'

75°


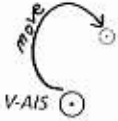


Folio 04	NM 132/16 PREVIOUS UPDATE 118/16		NC / NE 15 DEC 83	Chart No. 272
13°00'	42			
	53 			
074° 30'				


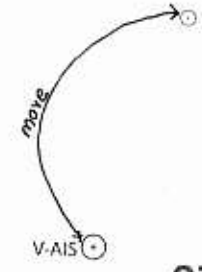
Caution: Some computer printers might distort the tracings. Users are advised to check and if necessary, adjust settings on their printers.



Folio 03	NM 132/16		NC / NE	Chart No.
	PREVIOUS UPDATE 118/16		15 JAN 15	258 (INT 7348)
13°00'	46	39		
074° 30'				
Caution: Some computer printers might distort the tracings. Users are advised to check and if necessary, adjust settings on their printers.				

Folio 03	NM 132/16		NC / NE	Chart No.
	PREVIOUS UPDATE 118/16		30 SEP 05	217
<p>12°45'</p>		<p>37</p> <p>  </p>		
		<p>074° 45'</p>		
<p>Caution: Some computer printers might distort the tracings. Users are advised to check and if necessary, adjust settings on their printers.</p>				



Folio 03	NM 132/16		NG / NE	Chart No.
	PREVIOUS UPDATE 118/16		31 JUL 10	2052 (INT 7350)
12°50'		21s		
				17a
		074° 45'		
Caution: Some computer printers might distort the tracings. Users are advised to check and if necessary, adjust settings on their printers.				



Folio 07	NM 133/16		NC / NE	Chart No. 435
	PREVIOUS UPDATE 169/13		15 APR 1986	
06°15'				
		10g		
		099° 45'		
Caution: Some computer printers might distort the tracings. Users are advised to check and if necessary, adjust settings on their printers.				