

**CAUTION: TRACINGS ARE NOT TO SCALE,**  
**FOR VISUAL APPRECIATION ONLY.**

Folio 02 Tracing size 148 X 210 mm	NM 130 /15		NC / <del>NE</del>	Chart No.
	Previous update 123 / 15		30 SEP 05	254 (INT 7331)



116

ALIA BET

129

21° 30'

072° 30'

Folio 02 Tracing size 148 X 210 mm	NM 130 /15		NC / <del>NE</del>	Chart No.
	Previous update 112 / 15		31 JUL 06	208

92

64

21° 45'



109

21

072° 30'

Folio 02 Tracing size 148 X 210 mm	NM 130 /15		NC / <del>NE</del>	Chart No.
	Previous update 112 / 15		31 JUL 02	2039

22



129

295

21° 40'

072° 20'

Folio 02 Tracing size 148 X 210 mm	NM 130 /15		NC / <del>NE</del>	Chart No.
	Previous update NC 15 MAY 15		15 MAY 15	2102

22



137

21° 42'

205

215

072° 22'

Folio 03 Tracing size 148 x 210 mm	NM 131 /15		NE / NE	Chart No.
	Previous update 201 / 14		29 FEB 12	213

16° 00'

82

33

25

 off

073° 30'

Folio 03 Tracing size 148 x 210 mm	NM 131 /15		NE / NE	Chart No.
	Previous update 060 / 15		31 MAR 12	214

38

22

22

 off

15° 45'

073° 30'

Folio 03 Tracing size 148 X 210 mm	NM 131 /15		NC / NE	Chart No.
	Previous update 125 / 15		31 OCT 07	2042

15


 off

15° 55'

13e

12c

073° 30'

Folio 03 Tracing size 148 X 210 mm	NM 132 /15		NC / <del>NE</del>	Chart No.
	Previous update 060 / 15		15 FEB 04	293 (INT 7022)

42

972

16° 00'

60

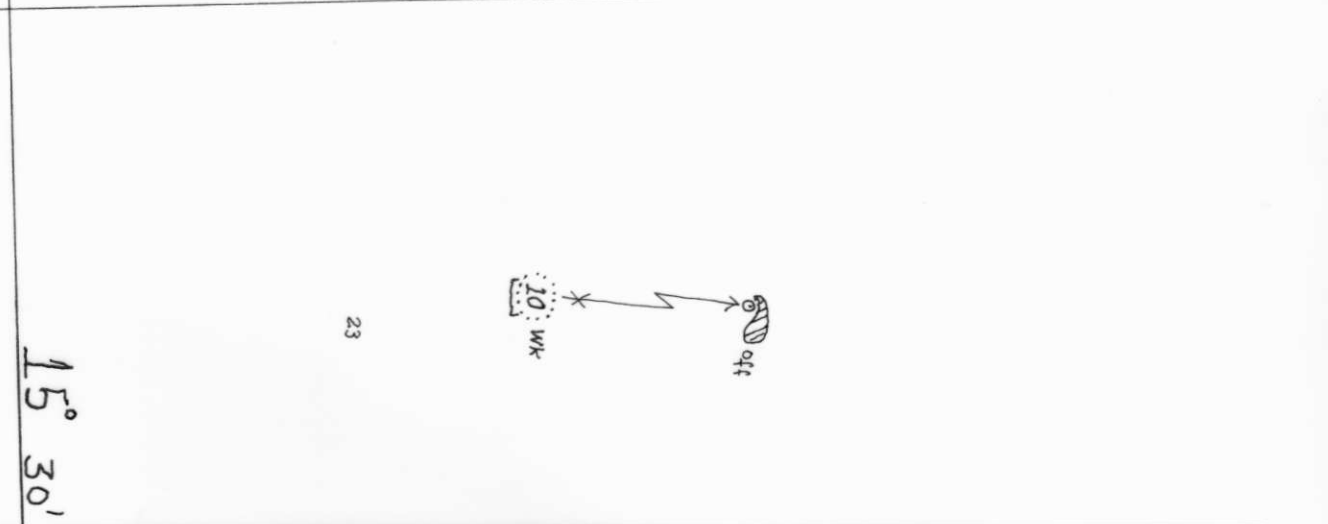




074° 00'

Folio 03 Tracing size 148 X 210 mm	NM 132 /15		NC / <del>NE</del>	Chart No. 257 (INT 7343)
	Previous update 060 / 15		30 Nov 02	

073°

30'

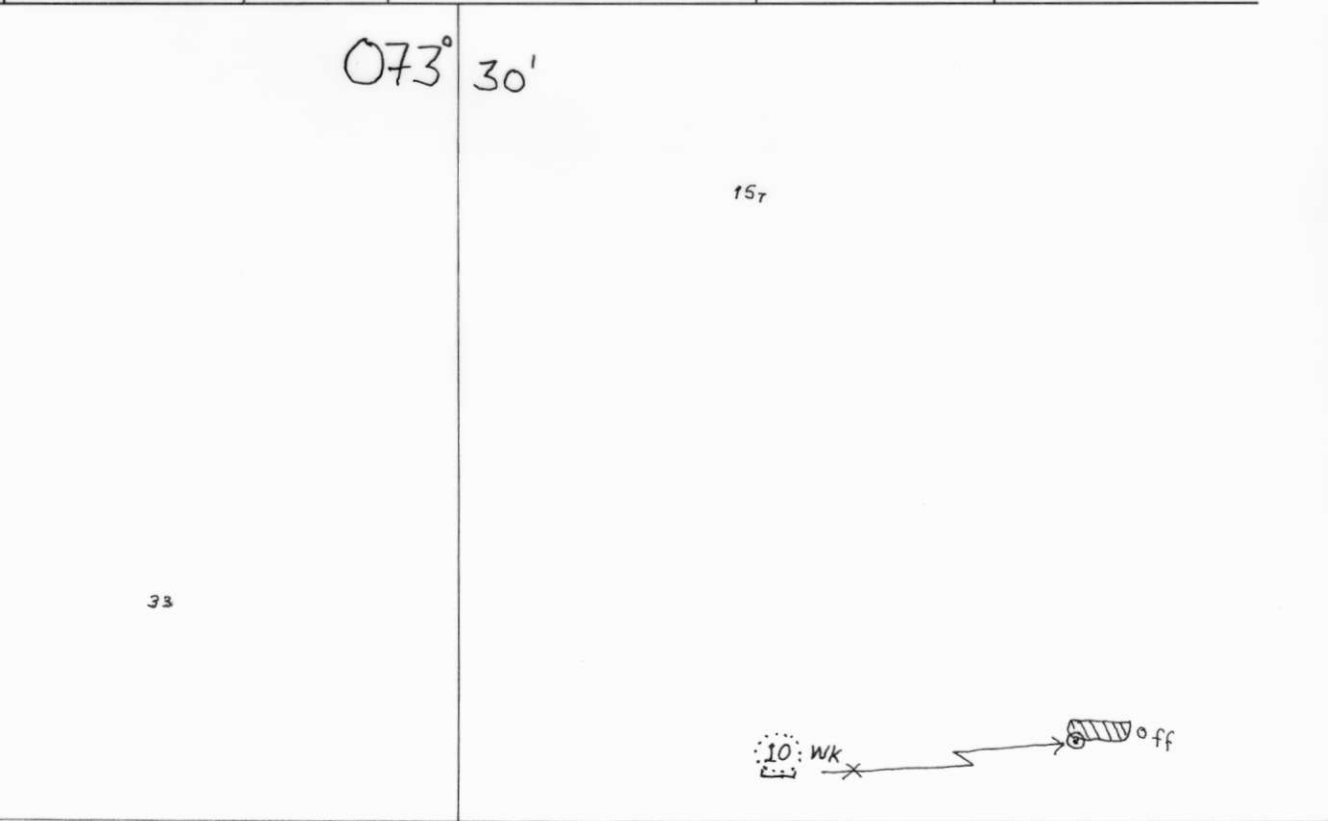


Folio 03 Tracing size 148 X 210 mm	NM 132 /15		NC / NE	Chart No. 213
	Previous update 131 / 15		29 FEB 12	


073° 30'


33


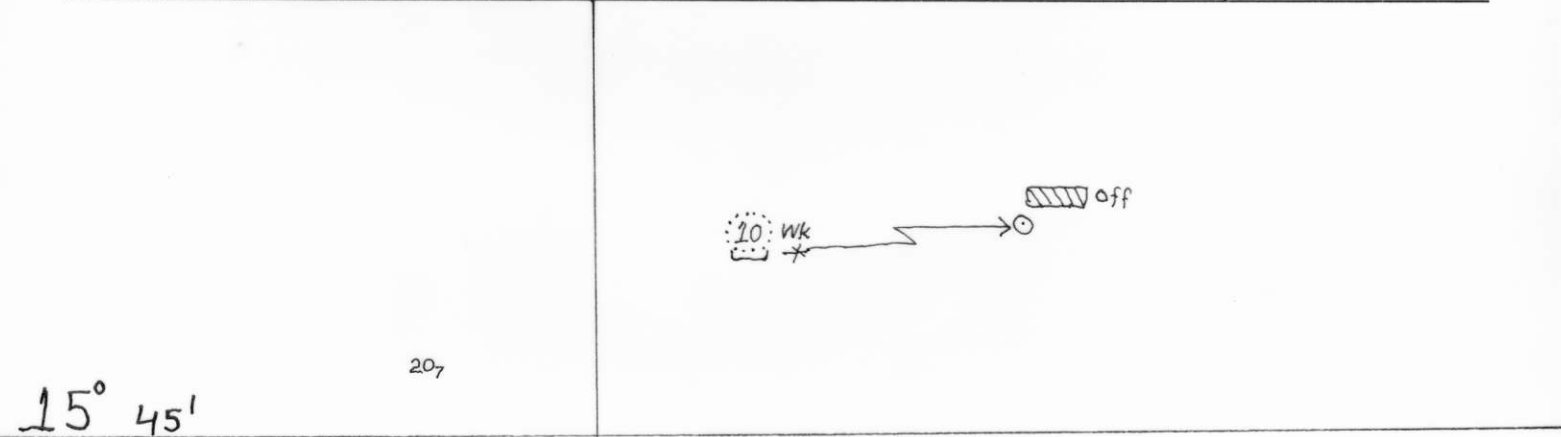
15° 45'



Folio 03 Tracing size 148 X 210 mm	NM 132 /15		NC / NE	Chart No.
	Previous update 131 / 15		31 MAR 12	214



Folio 03 Tracing size 148 X 210 mm	NM 132 /15		NC / NE	Chart No.
	Previous update 126 / 15		31 DEC 07	2043



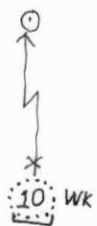
Folio 03 Tracing size 148 x 210 mm	NM 132 /15		NC / NE	Chart No.
	Previous update 126 / 15		31 OCT 13	2046

15° 46'

13<sub>5</sub>

 off

17<sub>4</sub>



15<sub>1</sub>

073° 36'

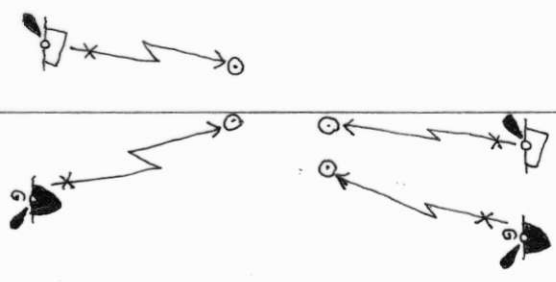
Folio 05 Tracing size 148 x 210 mm	NM 133 /15		NC / NE	Chart No.
	Previous update 070 / 15		31 AUG 11	351 (INT 7419)

21° 30'

6<sub>7</sub>

13<sub>4</sub>


089° 30'




24

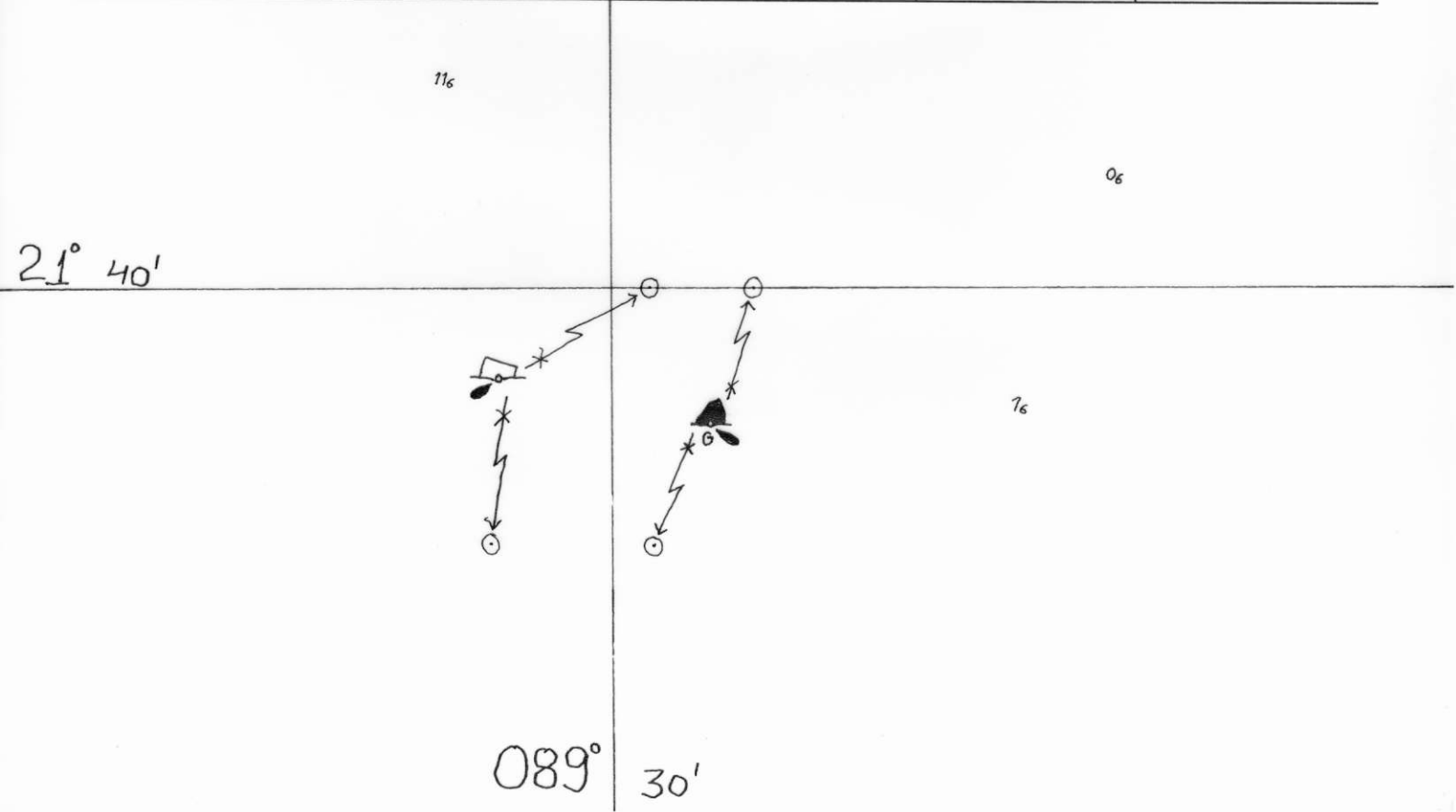


Folio 07 Tracing size 148 x 210 mm	NM 133 /15		NC / NE	Chart No.
	Previous update 119 / 15		30 SEP 05	360



089° 30'

Folio 07 Tracing size 148 x 210 mm	NM 133 /15		NC / NE	Chart No.
	Previous update 248 / 11		30 Nov 90	3018



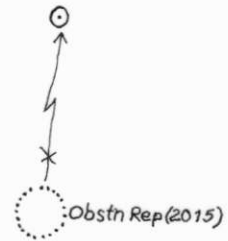
Folio 07 Tracing size 148 X 210 mm	NM 134 /15		NC / <del>NE</del>	Chart No.
	Previous update 191 / 14		15 FEB 86	436

60

87

04° 00'

64



100° 00'