
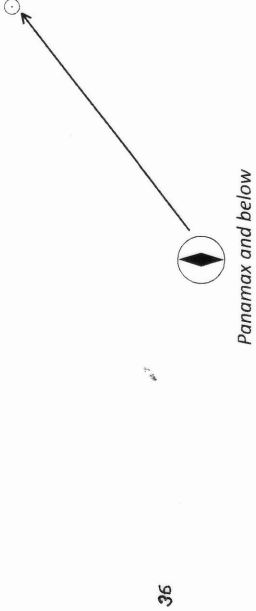

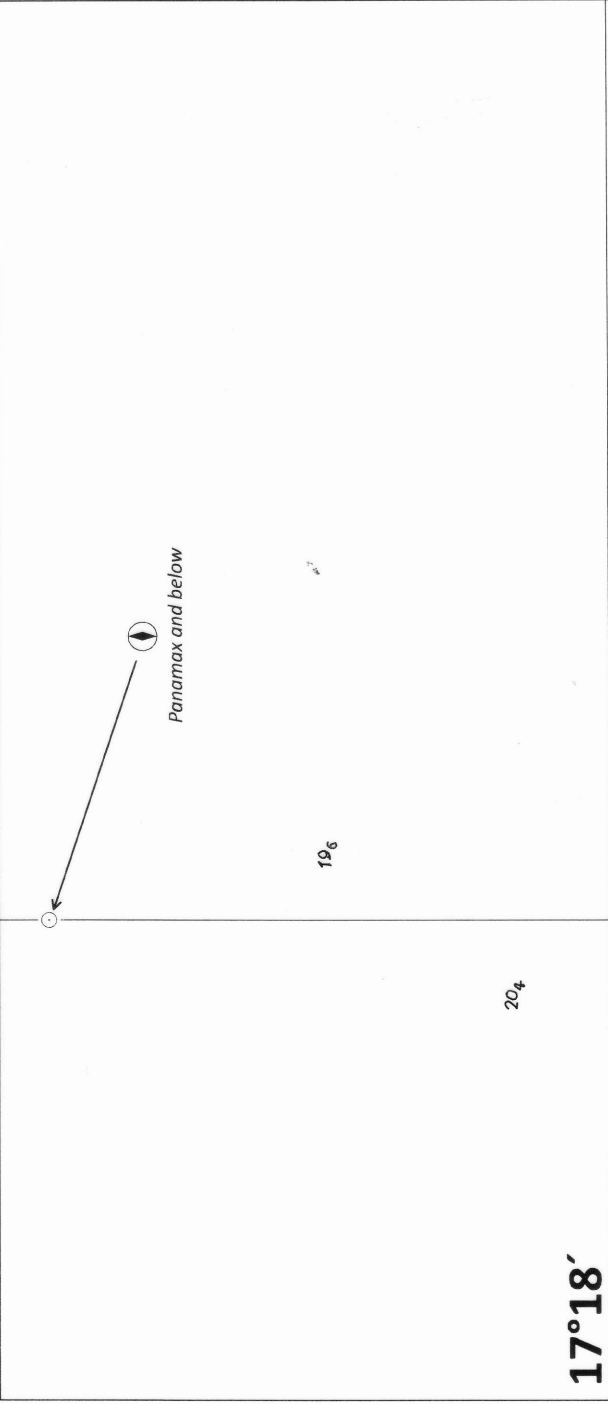



CAUTION: TRACINGS ARE NOT TO SCALE,
FOR VISUAL APPRECIATION ONLY.

Folio 03	NM 175/16 PREVIOUS UPDATE 060/16		NC / NE 31 AUG 2003	Chart No. 212	
17°15' 41				073° 00'	
Caution: Some computer printers might distort the tracings. Users are advised to check and if necessary, adjust settings on their printers.					

Folio 03	NM 175/16		NG / NE 31 DEC 2015	Chart No. 2011
	PREVIOUS UPDATE NE 31 DEC 2015			
 <p style="text-align: center;"><i>Panamax and below</i></p>				
17°18'				
073° 08'				
<p>Caution: Some computer printers might distort the tracings. Users are advised to check and if necessary, adjust settings on their printers.</p>				

Folio

NM 176/16



NC / NE

Chart No.

03

PREVIOUS UPDATE
NE 30 JUN 2016

30 JUN 16

2008

(in lieu)
G *

off


6₂

(in lieu)
R *



10₆
off

14°44'

074° 10'

Folio 3	NM 176/16 PREVIOUS UPDATE 30 APR 16		NC / NE 30 APR 16	Chart No. 01 OF 02 2010
	<p>14°45'</p> <p>(m. deep) →</p> <p>→ off</p> <p>WORKS HARBOUR</p> <p>26</p>		074° 10'	

Caution: Some computer printers might distort the tracings. Users are advised to check and if necessary, adjust settings on their printers.

Folio 3	NM 176/16		NC / NE 30 APR 16	Chart No. 2010	OZ OF OZ
	PREVIOUS UPDATE 30 APR 16				
14°44'				10 ₄	
10 ₉		074° 10'			
Caution: Some computer printers might distort the tracings. Users are advised to check and if necessary, adjust settings on their printers.					