




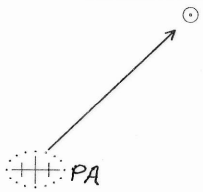

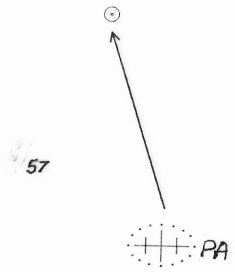


CAUTION: TRACINGS ARE NOT TO SCALE,
FOR VISUAL APPRECIATION ONLY.

Folio 02	NM 173/15		NC / NE	Chart No. 206
	PREVIOUS UPDATE 069/15		15 JUL 03	
20° 45'				
26			21	
		70° 45'		
Caution: Some computer printers might distort the tracings. Users are advised to check and if necessary, adjust settings on their printers.				

Folio 06	NM 174/15		NC / NE	Chart No.
	PREVIOUS UPDATE 074/15		31 JUL 03	473(INT 7031)
11° 30'				
			93° 00'	
Caution: Some computer printers might distort the tracings. Users are advised to check and if necessary, adjust settings on their printers.				

Folio 06	NM 174/15		NC / NE	Chart No.
	PREVIOUS UPDATE 164/15		15 JUL 03	405
42				
11° 15'				
		986		
		92° 45'		
Caution: Some computer printers might distort the tracings. Users are advised to check and if necessary, adjust settings on their printers.				

Folio 06	NM 174/15		NC / NE	Chart No.
	PREVIOUS UPDATE 075/15		31 MAY 01	4030
11° 15'			424	
				
			92° 45'	
Caution: Some computer printers might distort the tracings. Users are advised to check and if necessary, adjust settings on their printers.				