

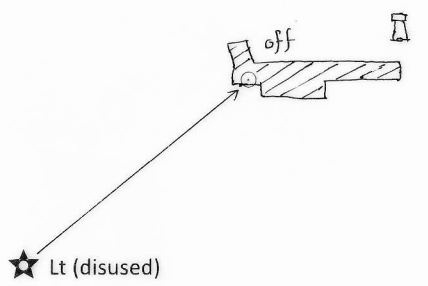




CAUTION: TRACINGS ARE NOT TO SCALE,
FOR VISUAL APPRECIATION ONLY.



Folio 01	NM 155/17		NC / NE	Chart No.
	PREVIOUS UPDATE NC 31 JAN 2017		31 JAN 2017	2505 (INT 77393)
				
19°42'				
				063° 26'
Caution: Some computer printers might distort the tracings. Users are advised to check and if necessary, adjust settings on their printers.				



Folio 01	NM 155/17		NC / NE	Chart No. 2504 (INT 77392)	1 of 2
	PREVIOUS UPDATE NC 31 JAN 2017		31 JAN 2017		
19°41'					
063° 25'					
Caution: Some computer printers might distort the tracings. Users are advised to check and if necessary, adjust settings on their printers.					

Folio 01	NM 155/17		NC / NE	Chart No.
	PREVIOUS UPDATE NC 31 JAN 2017		31 JAN 2017	2504 (INT 77392) 2 of 2

// off

" 22

// off



"



// off


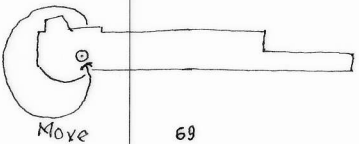
19°39'


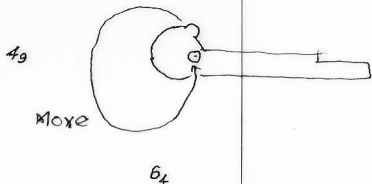
24


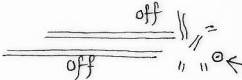
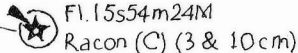
063° 25'


Folio 03	NM 156/17		NC / NE	Chart No. 2359 (INT 7350)
	PREVIOUS UPDATE NC 31 JUL 2017		31 JUL 2017	
12°55'		<p style="text-align: center;">14</p> <p style="text-align: center;">157</p> <p style="text-align: center;">MOYR </p>		
074° 45'				
Caution: Some computer printers might distort the tracings. Users are advised to check and if necessary, adjust settings on their printers.				


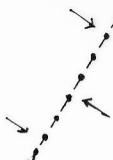
Folio 03	NM 156/17		NC / NE	Chart No. 2002 (INT 7351)
	PREVIOUS UPDATE 193/16		31 OCT 2013	
12°56'				
<p style="text-align: center;">14₁</p> <p style="text-align: right;">12₆</p> <p style="text-align: center;">  </p> <p style="text-align: right;">074° 46'</p>				
Caution: Some computer printers might distort the tracings. Users are advised to check and if necessary, adjust settings on their printers.				


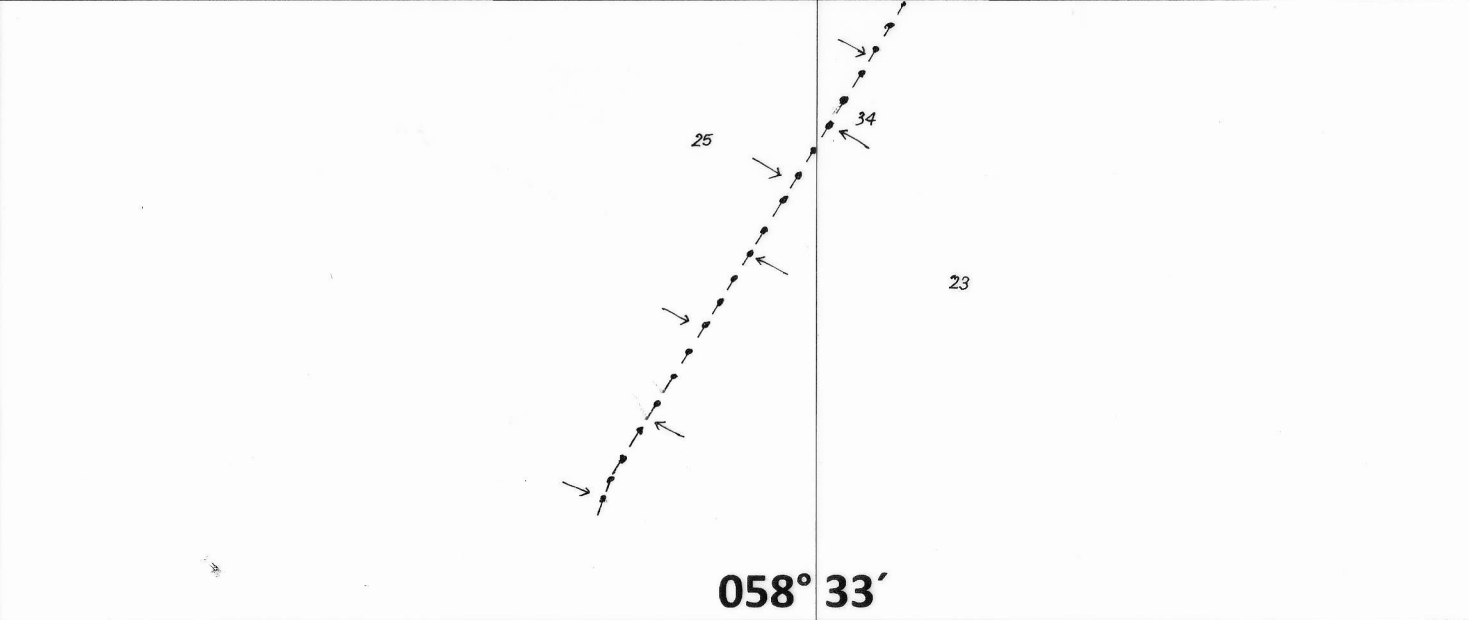
Folio 07	NM 157/17		NC / NE	Chart No.
	PREVIOUS UPDATE 135/17		30 SEP 1992	361
21°30'				
				
		092° 00'		
<p>Caution: Some computer printers might distort the tracings. Users are advised to check and if necessary, adjust settings on their printers.</p>				


Folio 07	NM 157/17		NC / NE	Chart No. 360
	PREVIOUS UPDATE 147/17		30 SEP 2005	
21°30'				
				
		092° 00'		
Caution: Some computer printers might distort the tracings. Users are advised to check and if necessary, adjust settings on their printers.				

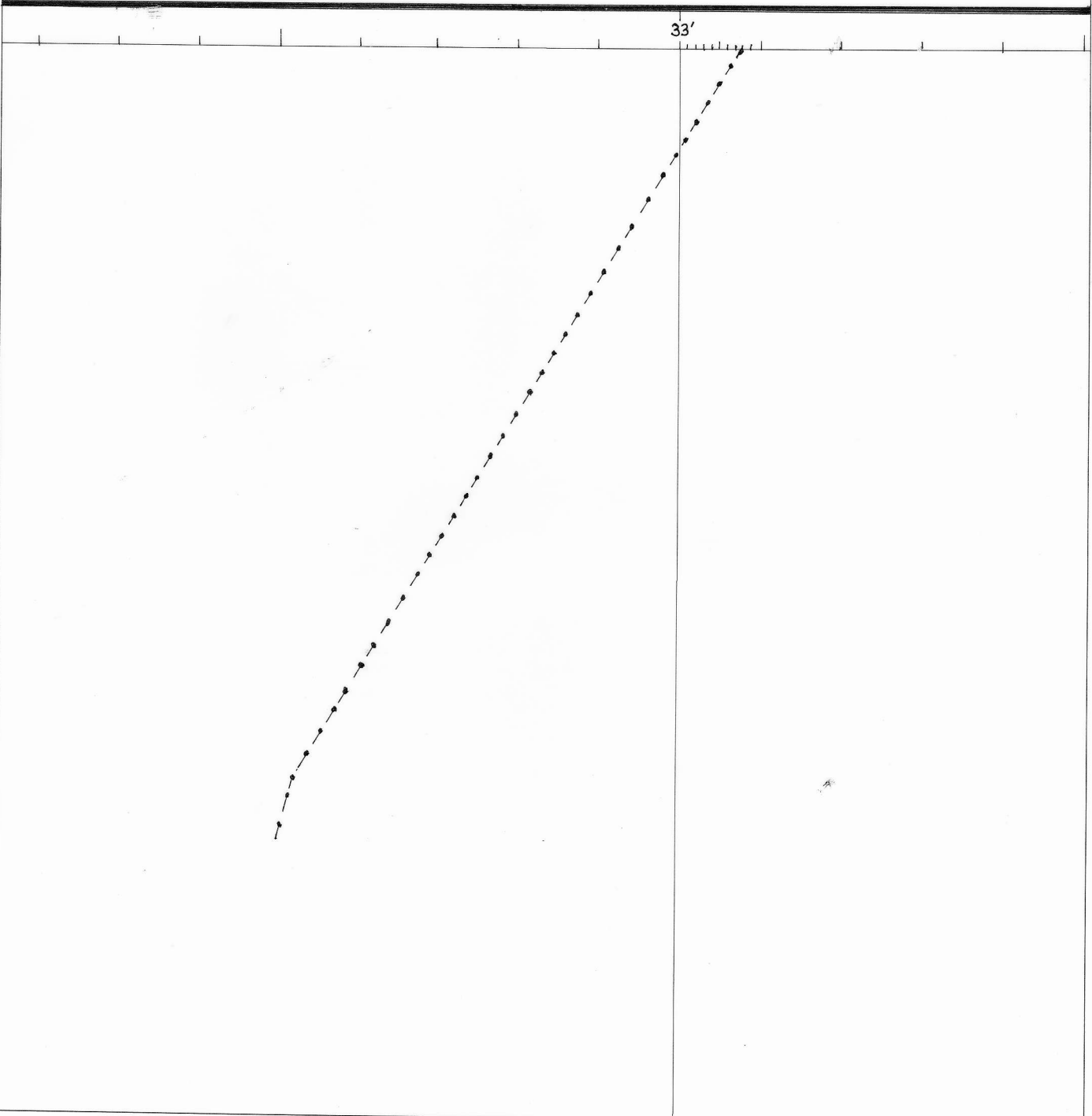
Folio 07	NM 157/17		NC / NE	Chart No.
	PREVIOUS UPDATE 171/14		15 JUN 1984	319
92°				
				
				
<p>Caution: Some computer printers might distort the tracings. Users are advised to check and if necessary, adjust settings on their printers.</p>				




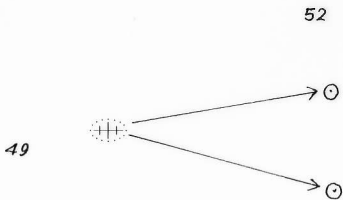
Folio 1	NM 158/17		NC / NE	Chart No.
	PREVIOUS UPDATE 150/16		31 JUL 06	2088
23°40'				
		<p>18 44</p>  <p>The tracing shows a dashed line with arrows pointing in a generally north-south direction. The line starts at the bottom left and ends at the top right. There are four arrows pointing towards the line, two on the left and two on the right.</p>		
		058° 30'		
Caution: Some computer printers might distort the tracings. Users are advised to check and if necessary, adjust settings on their printers.				



Folio 1	NM 158/17		NC / NE	Chart No. 2097 (Plan-Masqat to Mina Al Fah)	1 of 2
	PREVIOUS UPDATE 106/15		31 DEC 1990		
23°39'					
058° 33'					
Caution: Some computer printers might distort the tracings. Users are advised to check and if necessary, adjust settings on their printers.					

Folio 1	NM 158/17 PREVIOUS UPDATE 106/15		NC / NE 31 DEC 90	Chart No. 2 of 2 2097 (Masqat Matrah and Marsa Darsayt)
------------------------------	---	---	--	--



Caution: Some computer printers might distort the tracings. Users are advised to check and if necessary, adjust settings on their printers.

Folio 07	NM 159/17		NC / NE	CHART NO.
	PREVIOUS UPDATE 050/17		01 JAN 03	7508 (INT 508)
05°00'				
				
		110° 00'		
<p>Caution: Some computer printers might distort the tracings. Users are advised to check and if necessary, adjust settings on their printers.</p>				

Folio 1	NM 160/17		NC / NE	Chart No.
	PREVIOUS UPDATE 158/17		31 JUL 06	2088
23°40'				
		<div style="text-align: center;"> <p>21</p> <p>22</p>  <p>7</p> </div>		
058° 20'				
<p>Caution: Some computer printers might distort the tracings. Users are advised to check and if necessary, adjust settings on their printers.</p>				

Folio
07

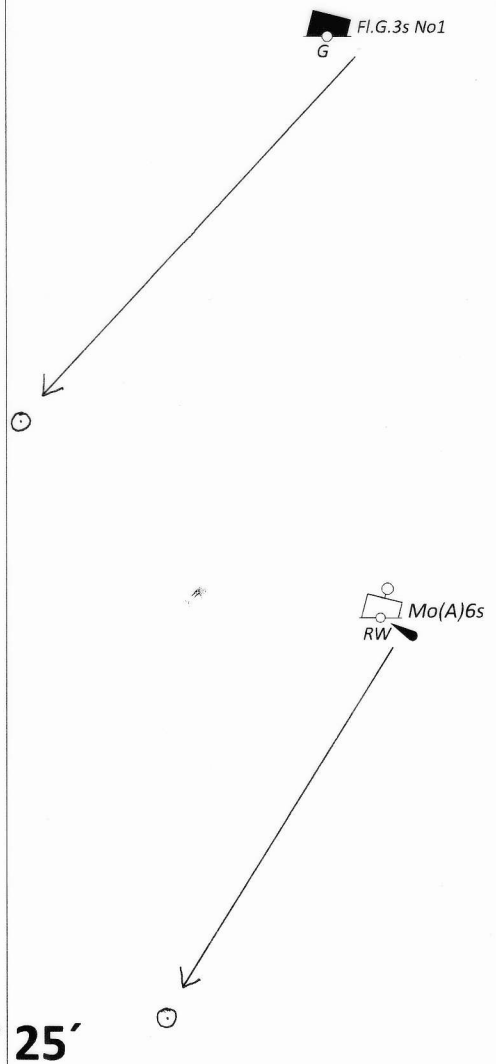
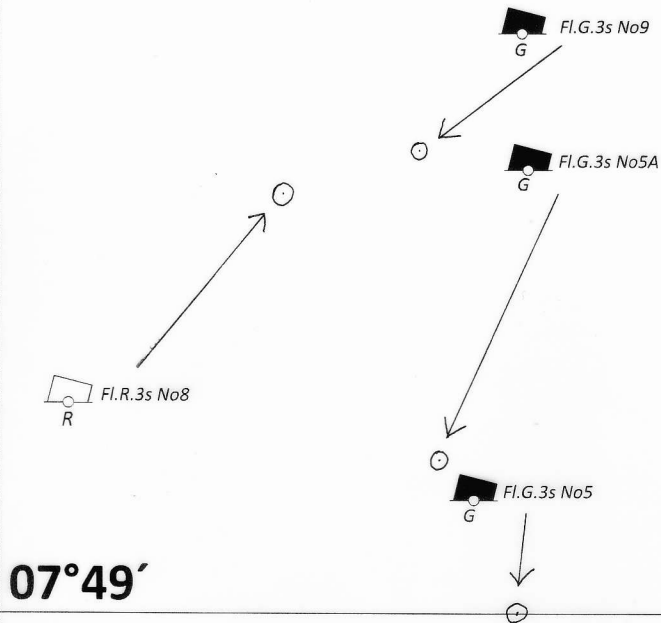
NM 161/17

PREVIOUS UPDATE
073/16



NC / NE
31 DEC 90

Chart No.
4025 (PLAN)



Caution: Some computer printers might distort the tracings. Users are advised to check and if necessary, adjust settings on their printers.