
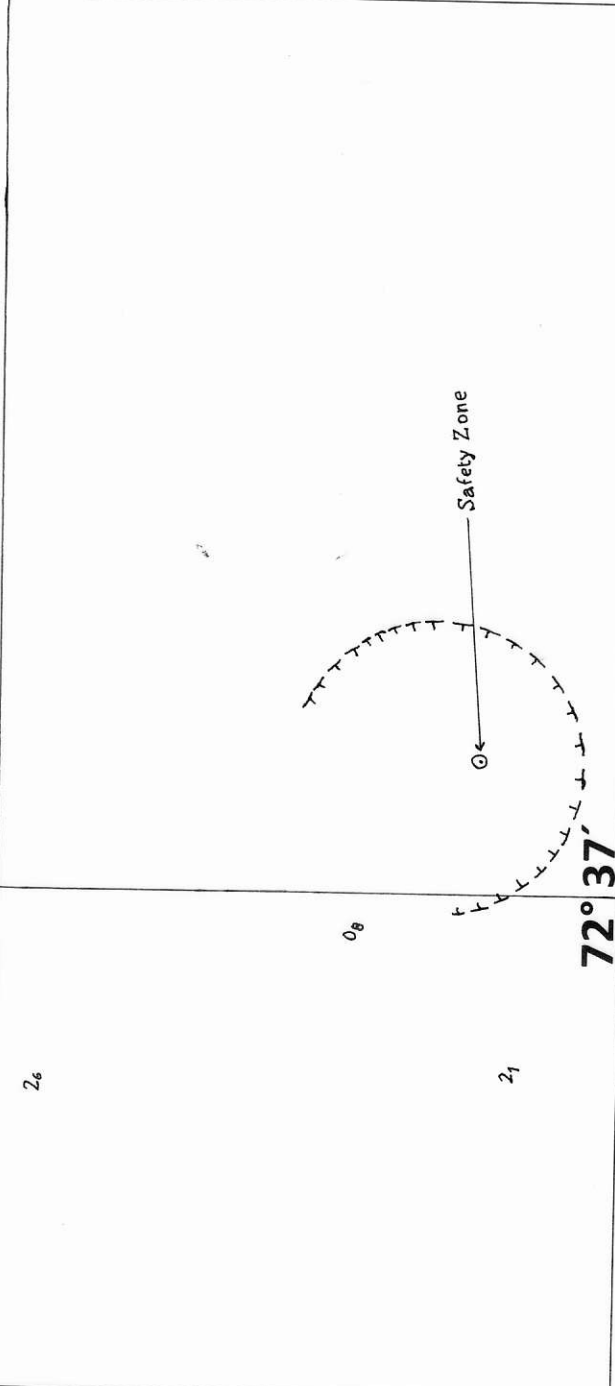










CAUTION: TRACINGS ARE NOT TO SCALE,
FOR VISUAL APPRECIATION ONLY.

Folio 02	NM 208/16		NC / NE 02 FEB 2016	Chart No. 2034(INT 7349)
	PREVIOUS UPDATE NE 02 FEB 2016			
21°06'				
				
<p style="text-align: right;">Caution: Some computer printers might distort the tracings. Users are advised to check and if necessary, adjust settings on their printers.</p>				

Folio 7	NM 209/16 PREVIOUS UPDATE 173/16		NC / NE 15 NOV 1986	Chart No. 451
<p>16°30'</p> <p>42</p> <p>58</p> <p>FLG.35 Upper Float 190/16</p> <p>5</p>				
<p>96°30'</p> <p>Caution: Some computer printers might distort the tracings. Users are advised to check and if necessary, adjust settings on their printers.</p>				

Folio 7	NM 209/16 PREVIOUS UPDATE 173/16		NC / NE 31 DEC 1987	Chart No. 452
16°30'				
16°30'		96°30'		
Caution: Some computer printers might distort the tracings. Users are advised to check and if necessary, adjust settings on their printers.				

Folio 7	NM 209/16		NC / NE 15 FEB 85	Chart No. 410
	PREVIOUS UPDATE 188/16			
				
				
16°15'			96°15'	
<p>Caution: Some computer printers might distort the tracings. Users are advised to check and if necessary, adjust settings on their printers.</p>				

Folio 7	NM 209/16		NC / NE 25 JUL 1985	Chart No. 411
	PREVIOUS UPDATE 188/16			
<p>Fl. G. 3s Upper Float</p> 				
58				
57				
16°15'				
96°15'				
Caution: Some computer printers might distort the tracings. Users are advised to check and if necessary, adjust settings on their printers.				

Folio
07

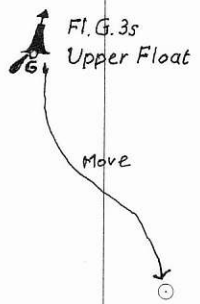
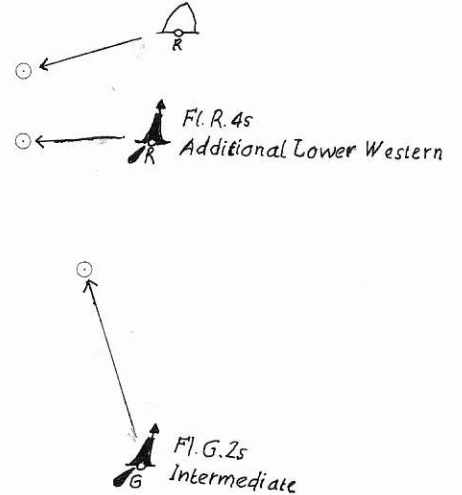
NM 209/16

PREVIOUS UPDATE
188/16



NC / ~~NE~~
10 MAY 90

Chart No.
4019



16°20'

55

58

4

96° 20'

Caution: Some computer printers might distort the tracings. Users are advised to check and if necessary, adjust settings on their printers.