
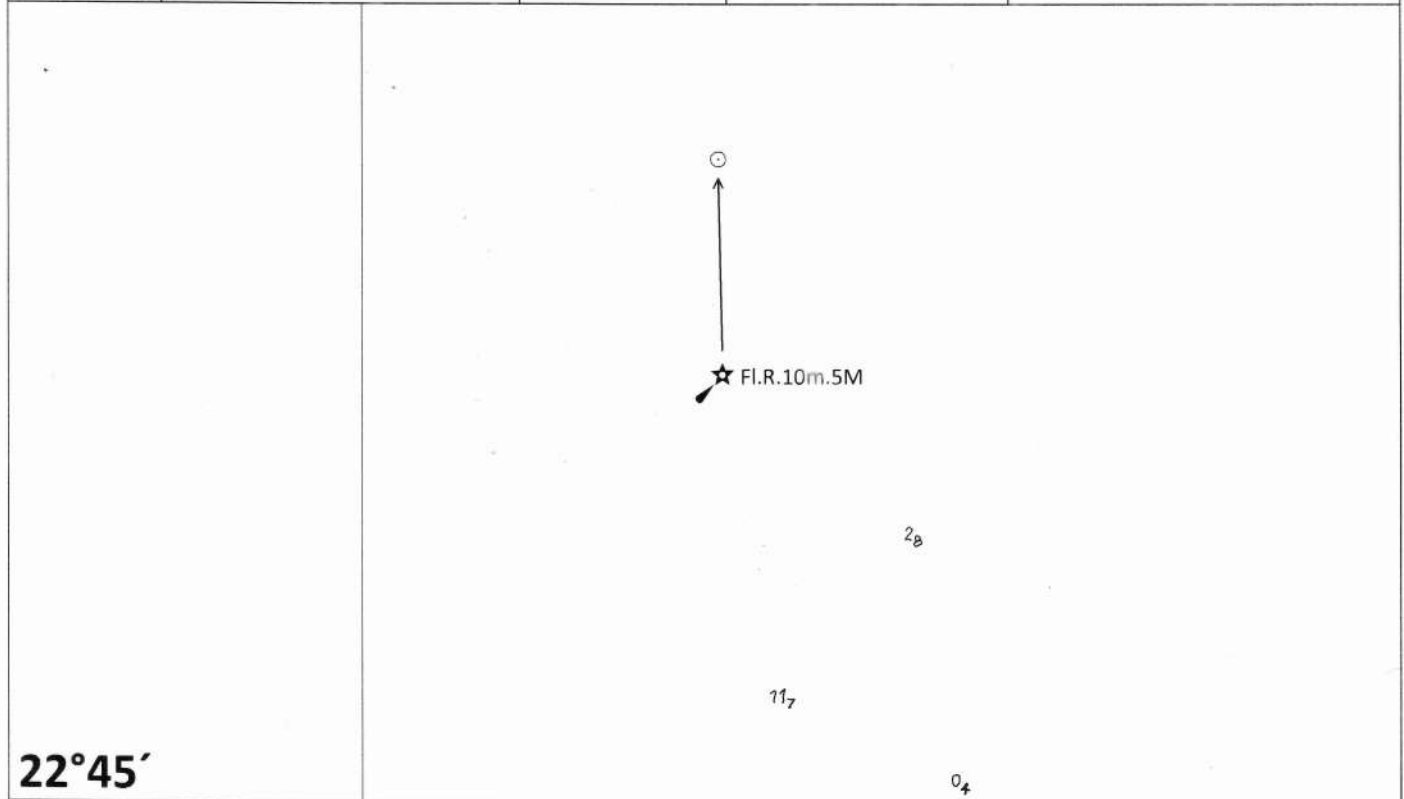


CAUTION: TRACINGS ARE NOT TO SCALE,
FOR VISUAL APPRECIATION ONLY.


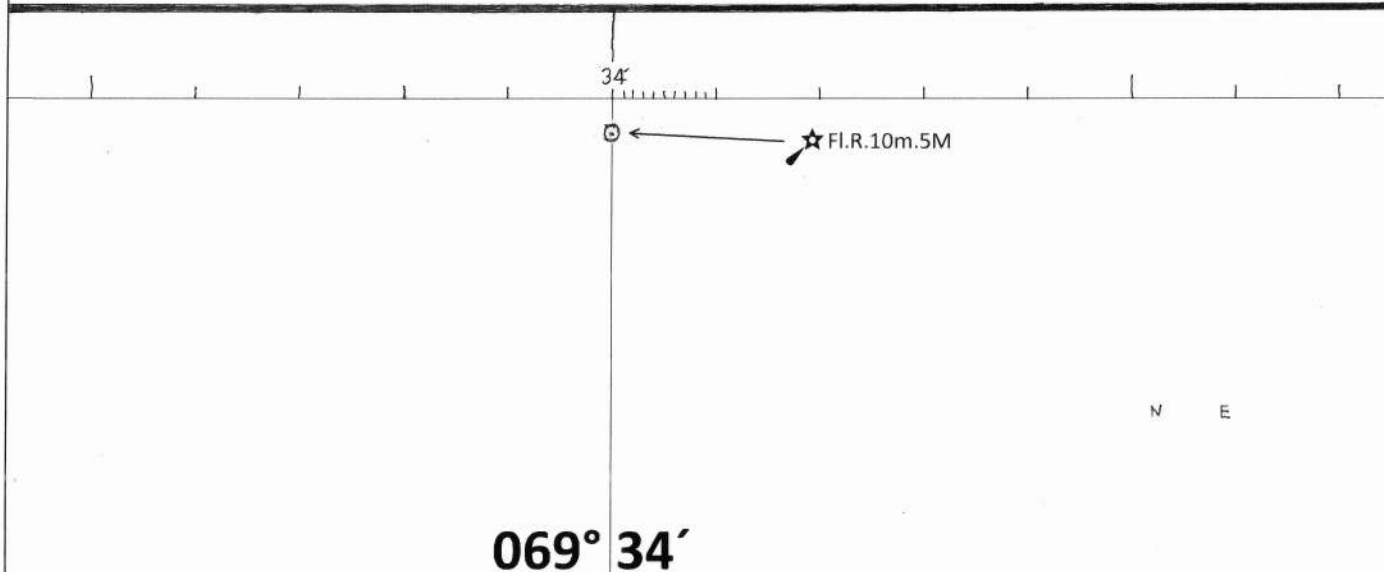
Folio 02	NM 252/19		NC / NE	Chart No. 2079 (INT 7329)
	PREVIOUS UPDATE 082/19		31 AUG 2018	





22°45'



069° 33'


Caution: Some computer printers might distort the tracings. Users are advised to check and if necessary, adjust settings on their printers.


Folio 02	NM 252/19		NC / NE	Chart No. 2107
	PREVIOUS UPDATE 172/18		15 MAY 2013	
				
<p>Caution: Some computer printers might distort the tracings. Users are advised to check and if necessary, adjust settings on their printers.</p>				

Folio 02	NM 253/19		NC / NE 31 AUG 2018	Chart No. 2079 (INT 7329)
	PREVIOUS UPDATE 252/19			
22°45'				
		12 ₇ 10 ₁ 14		
		069° 45'		
Caution: Some computer printers might distort the tracings. Users are advised to check and if necessary, adjust settings on their printers.				



Folio 02	NM 253/19 PREVIOUS UPDATE 082/19		NC / NE 15 DEC 2018	Chart No. 2106
 22°44'			16 _g	
			15 _g 16 _s 069° 44'	
Caution: Some computer printers might distort the tracings. Users are advised to check and if necessary, adjust settings on their printers.				

Folio 05	NM 254/19		NC / NE	Chart No. 3029
	PREVIOUS UPDATE 085/19		31 JUL 2014	



Caution: Some computer printers might distort the tracings. Users are advised to check and if necessary, adjust settings on their printers.