


CAUTION: TRACINGS ARE NOT TO SCALE,
FOR VISUAL APPRECIATION ONLY.

Folio
02

NM 147/19
PREVIOUS UPDATE
128/19




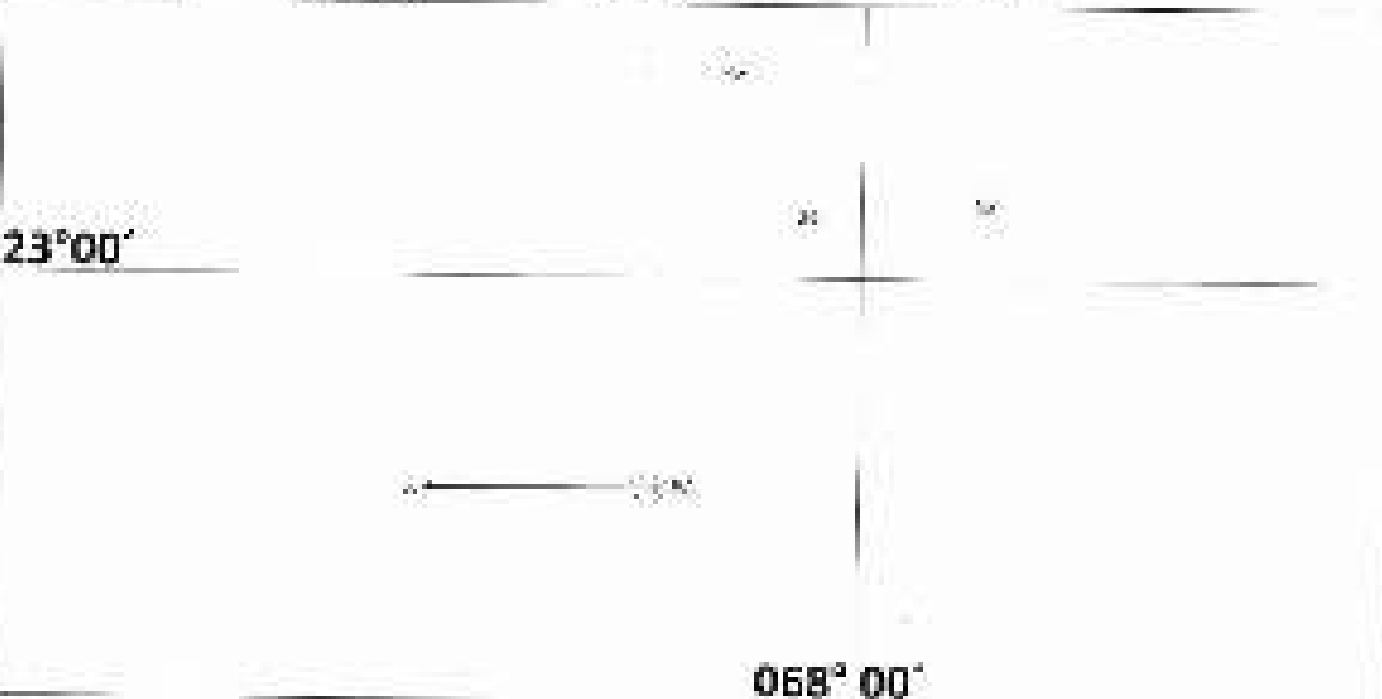
AC / NE
15 APR 2018

Chart No.
21

22°00'



068°00'



Carta nautica elaborata in base alle informazioni fornite dal mare e da terra, e da osservazioni fatte durante le campagne di rilevamento.

Follo	NM 147/19		NC / NE	Chart No.
02	PREVIOUS UPDATE 127/19		01 MAR 2004	291
				
<p>For some compasses used in April 1999 the bearings shown in this chart may vary slightly from those shown on the original</p>				



23°00'

068° 00'

Folio 02	NM 147/19 PREVIOUS UPDATE 127/19		NC / NE 31 JUL 2010	Chart No. 271
				
<small>Carta Hidrográfica del Servicio Hidrográfico y Oceanográfico de la Armada de Chile. Escala 1:50,000. Última actualización: 31 de Julio de 2010.</small>				


Folio	NM 147/19		NC / NE	Chart No.
02	PREVIOUS UPDATE 127/19		31 JUL 2012	251 (INT 7318)
<div style="display: flex; justify-content: space-between; align-items: center;"> 23°00'  </div> <div style="display: flex; justify-content: center; align-items: center; margin-top: 200px;"> 067° 30' </div>				

L'utente è avvertito che il presente documento è un documento di lavoro e non deve essere considerato un documento ufficiale. Il contenuto è puramente informativo e non deve essere utilizzato per scopi legali o amministrativi.

Folio 02	NM 148/19 PREVIOUS UPDATE 128/19		NC / NE 28 FEB 2019	Chart No. 205
<div style="display: flex; justify-content: space-between; align-items: center;"> 21°30'  069°30' </div>				
<small>Carta de navegación para el Atlántico Sur. Escala 1:50,000. Última actualización: 2019.02.28. Fuente: Servicio Hidrográfico y Cartográfico de la Armada de Chile.</small>				

Folio

NM 149/19



NC / NE

Chart No.

03

PREVIOUS UPDATE


15 APR 2018

254 (INT 7331)


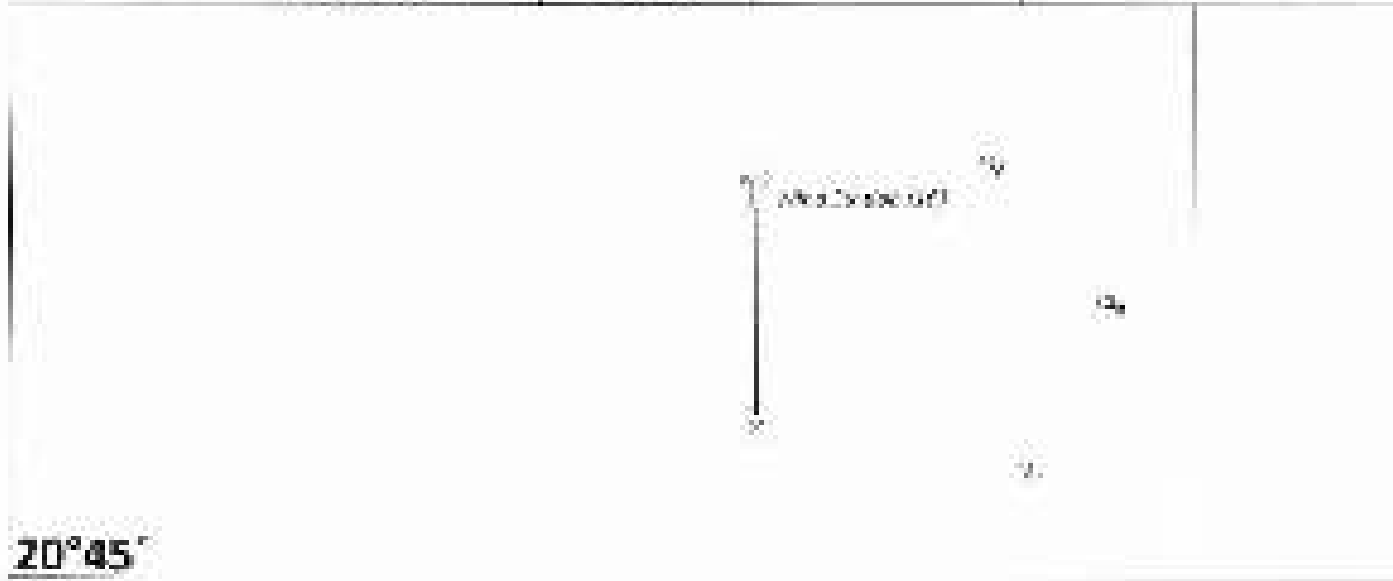
137/19

21°00'

Scogliere




071° 30'

Folio 02	NM 149/19 <small>PREVIOUS UPDATE</small> 137/19		AC / NE 31 MAY 2012	Chart No. 207
				
<p>20°45' 071°45'</p>				
<p><small>Señalar en el mapa los puntos señalados en el texto. Si son arbolados o otros, indicar en su caso el nombre y la altura.</small></p>				

Folio

NM 150/19



NC / NE

Chart No.

1

02


PREVIOUS UPDATE
147/19

15 APR 2018

21

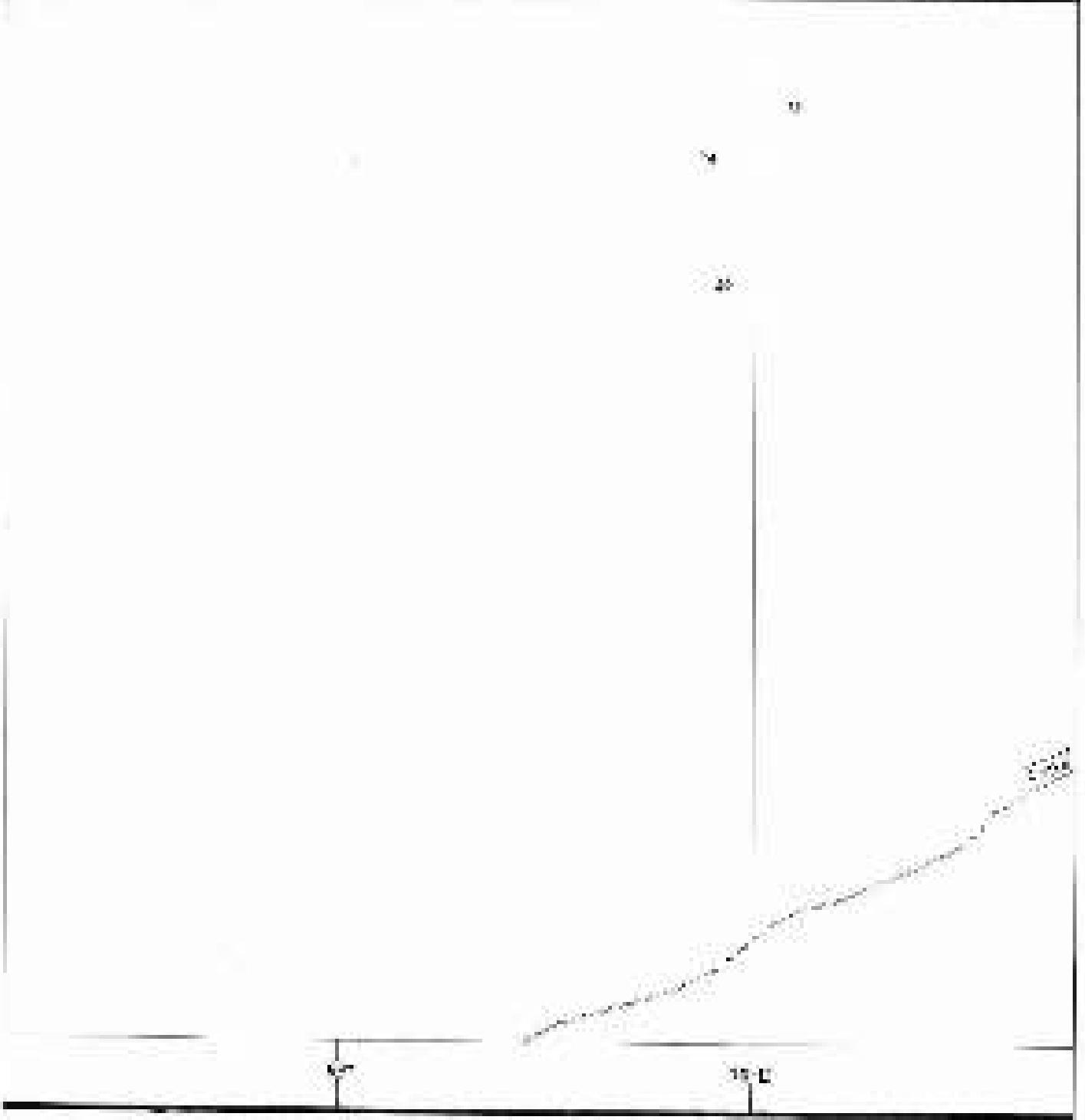
of
2

20°00'



072° 00'


Folio 02	NM 150/19 <hr/> PREVIOUS UPDATE 147/19		NG / NE 15 APR 2018	Chart No. 2 21 of 2
-------------	---	---	-------------------------------	------------------------



Carta Náutica de España. Edición 15 de Abril de 2018. Última actualización: 15 de Abril de 2018. Escala: 1:50.000. Hoja 21 de 2.

Folio

NM 150/19



NC / NE

Chart No.

1

03

PREVIOUS UPDATE
130/19

15 APR 2018

22 (INT 752)


of

2



18° 00'


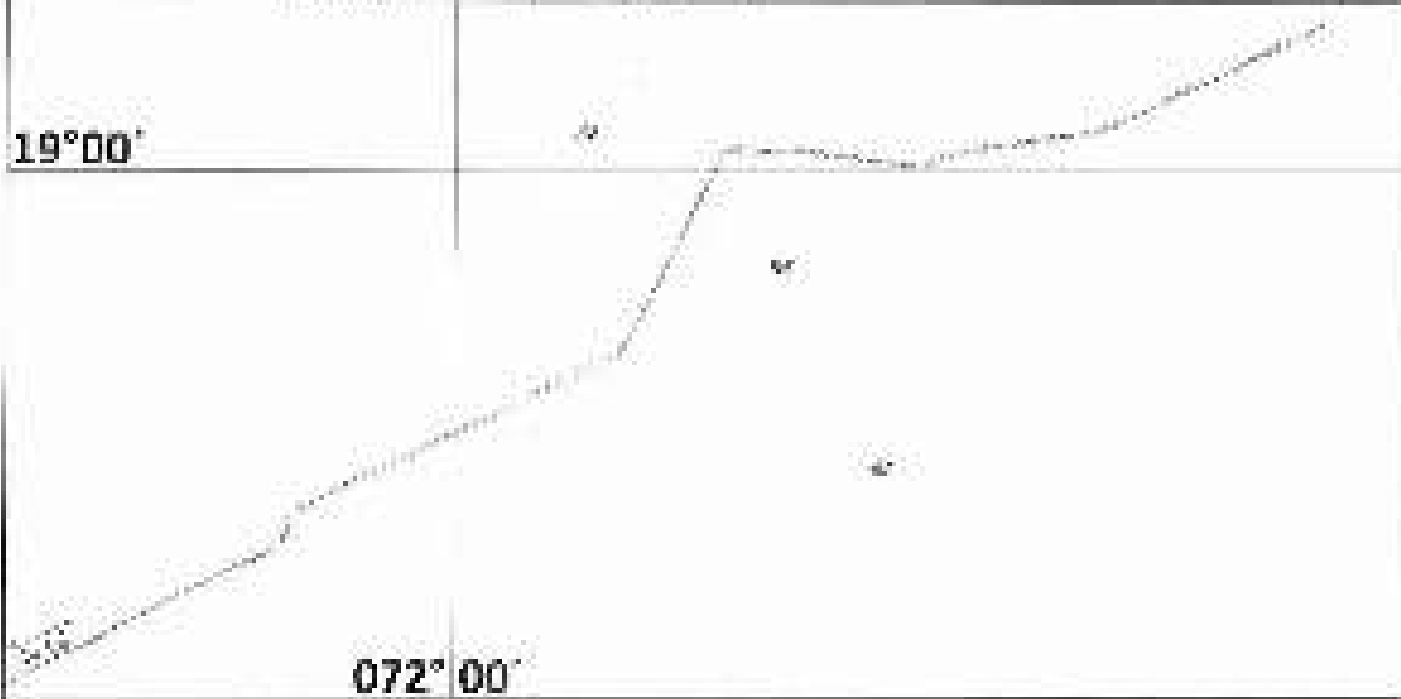
74° 00'

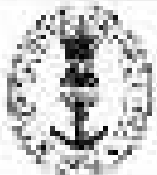

Folio	NM 150/19		NC / NE	Chart No. 2
03	PREVIOUS UPDATE 130/19		15 APR 2018	22 (INT 752) of 2


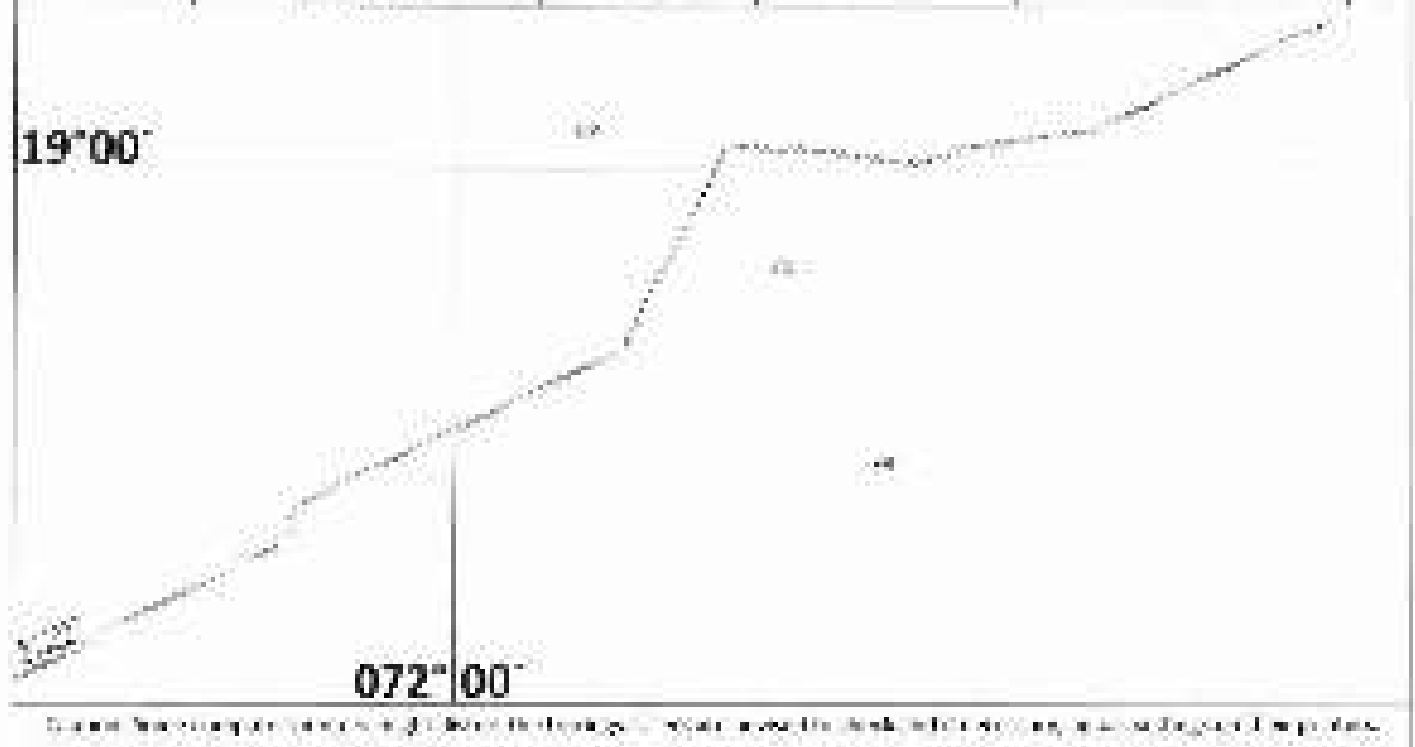
18°00'



70° 00'



Notar: Some contents are for informational purposes only and are subject to change without notice. It is recommended to check the latest version of the chart.

Folio 03	NM 150/19		NC / NE	Chart No.	1 of 2
	PREVIOUS UPDATE 130/19		15 APR 2018	293 (INT 7022)	
					
<small>Caution: This chart is a reproduction of the original chart. The user is responsible for the accuracy of the information shown on this chart.</small>					

Folio 03	NM 150/19 PREVIOUS UPDATE 130/19		NE / NE 15 APR 2018	Chart No. 293 (INT 7022)	2 of 2
					
<small>Carta de fondo de mar que se publica con esta obra. No debe utilizarse para fines de navegación, ya que no se garantiza su exactitud.</small>					

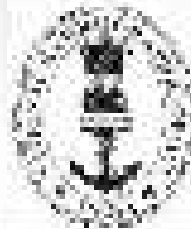
Folio 02	NM 150/19 PREVIOUS UPDATE 137/19		NC / NE 15 APR 2018	Chart No. 292 (INT 7021)	1 of 2
 <p>The chart displays a profile of a coastline. The vertical axis is labeled with the latitude 19°00'. The horizontal axis is labeled with the longitude 072°00'. The profile line starts at the bottom left, rises to a peak, then descends to a lower peak, and finally rises again towards the top right. There are some faint markings and numbers on the chart, such as '10' and '11' near the peaks.</p>					
<small>Copyright © 2018 by the National Hydrographic Office of Chile. All rights reserved. No part of this publication may be reproduced, stored in a retrieval system, or transmitted in any form or by any means, electronic, mechanical, photocopying, recording, or by any information storage and retrieval system, without the prior written permission of the National Hydrographic Office of Chile.</small>					

Follo 02	NM 150/19 PREVIOUS UPDATE 137/19		AG / NE 15 APR 2018	Chart No. 292 (INT 7021)	2 of 2
					
<small>La scala delle coordinate è riferita al sistema di riferimento UTM. Le coordinate sono riportate in metri.</small>					

Folio 03	NM 150/19 PREVIOUS UPDATE 113/19		NC / NE 15 APR 2018	Chart No. 255 (INT 7334)	1 of 3
					
<div style="text-align: right;">19°00'</div> <div style="text-align: center;">072° 30'</div>					
<small>Carta de navegación para uso de embarcaciones de recreo. No debe usarse para fines de navegación profesional. No se garantiza la exactitud de los datos.</small>					

Folio
03

NM 150/19
PREVIOUS UPDATE
119/19



NG / NE
15 APR 2018


Chart No.
255 (INT 7334)

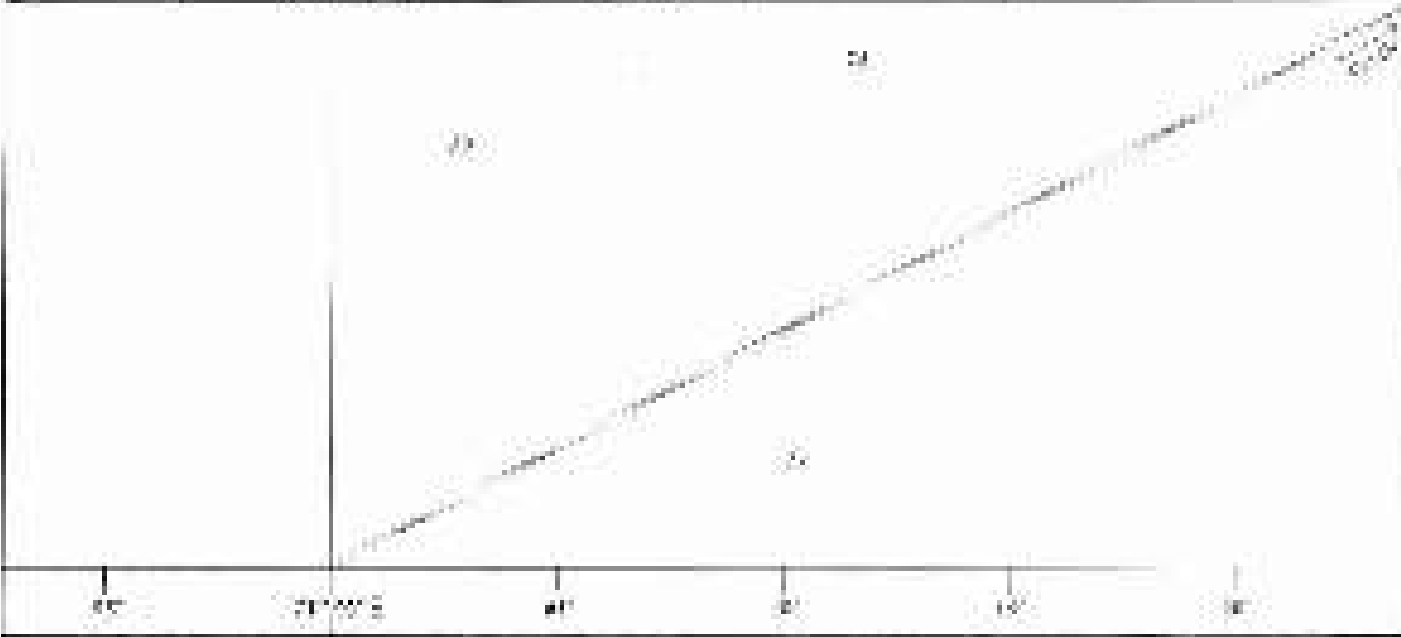
2
of
3

19°00'

072° 00'

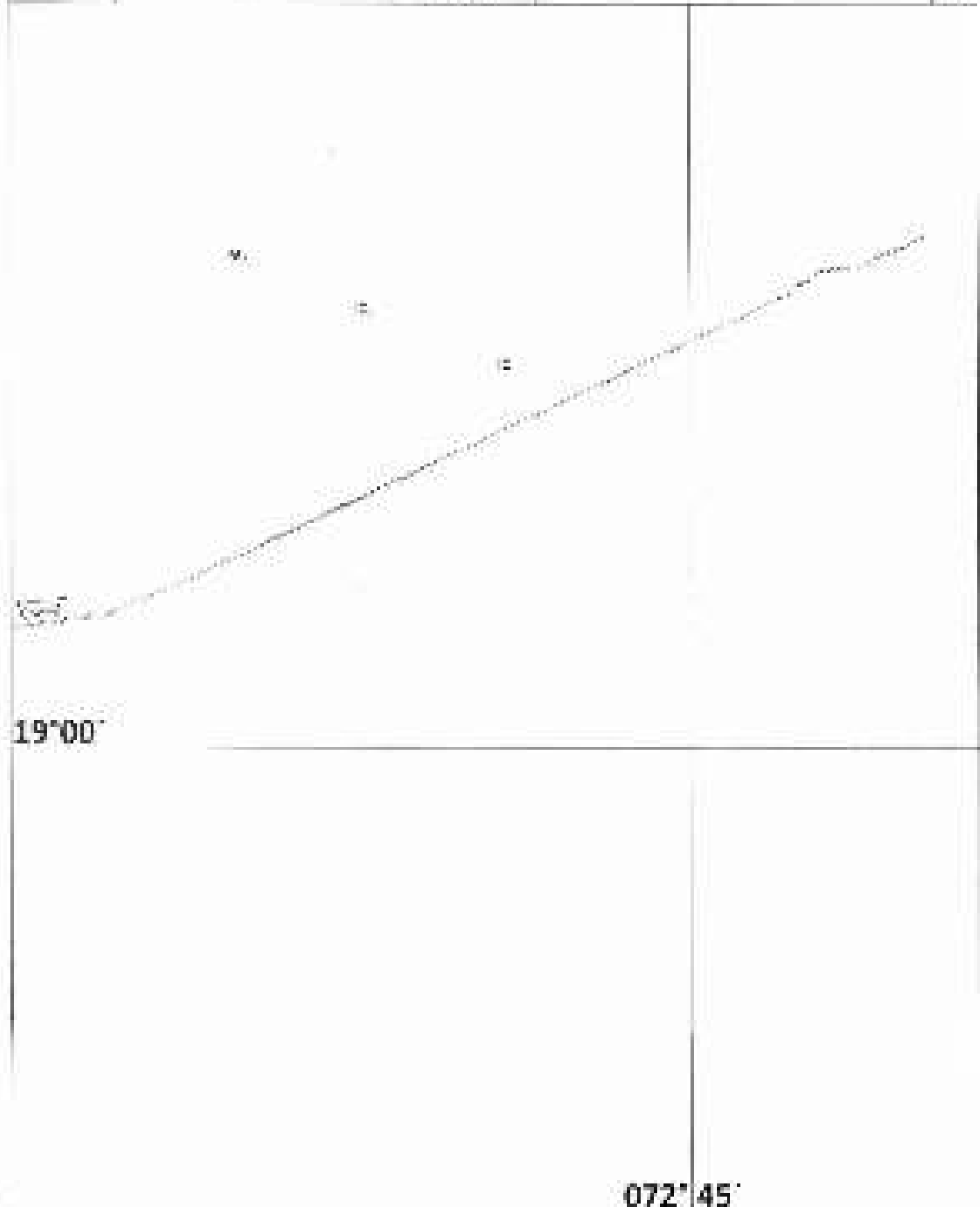
Scale: 1:50,000. The chart is a reproduction of the original, which was published in 1919. It is a hydrographic chart showing a coastline and a track. The track is a solid line with a dashed line parallel to it. The chart is oriented with North at the top. The scale is 1:50,000. The chart is a reproduction of the original, which was published in 1919. It is a hydrographic chart showing a coastline and a track. The track is a solid line with a dashed line parallel to it. The chart is oriented with North at the top. The scale is 1:50,000.

Folio	NM 150/19		AC / NE	Chart No.	3
03	PREVIOUS UPDATE 113/19		15 APR 2018	255 (INT 7334)	3




Caution: These computer files are subject to change. It is recommended that users verify the data with the original source.


Folio 03	NM 150/19 PREVIOUS UPDATE 113/19		NC / NE 31 AUG 2018	Chart No. 211	1 of 3
-------------	--	---	------------------------	------------------	--------------



19°00'

072°45'


Folio 03	NM 150/19		NC / NE	Chart No.	2 of 3
	PREVIOUS UPDATE 113/19		31 AUG 2018	211	

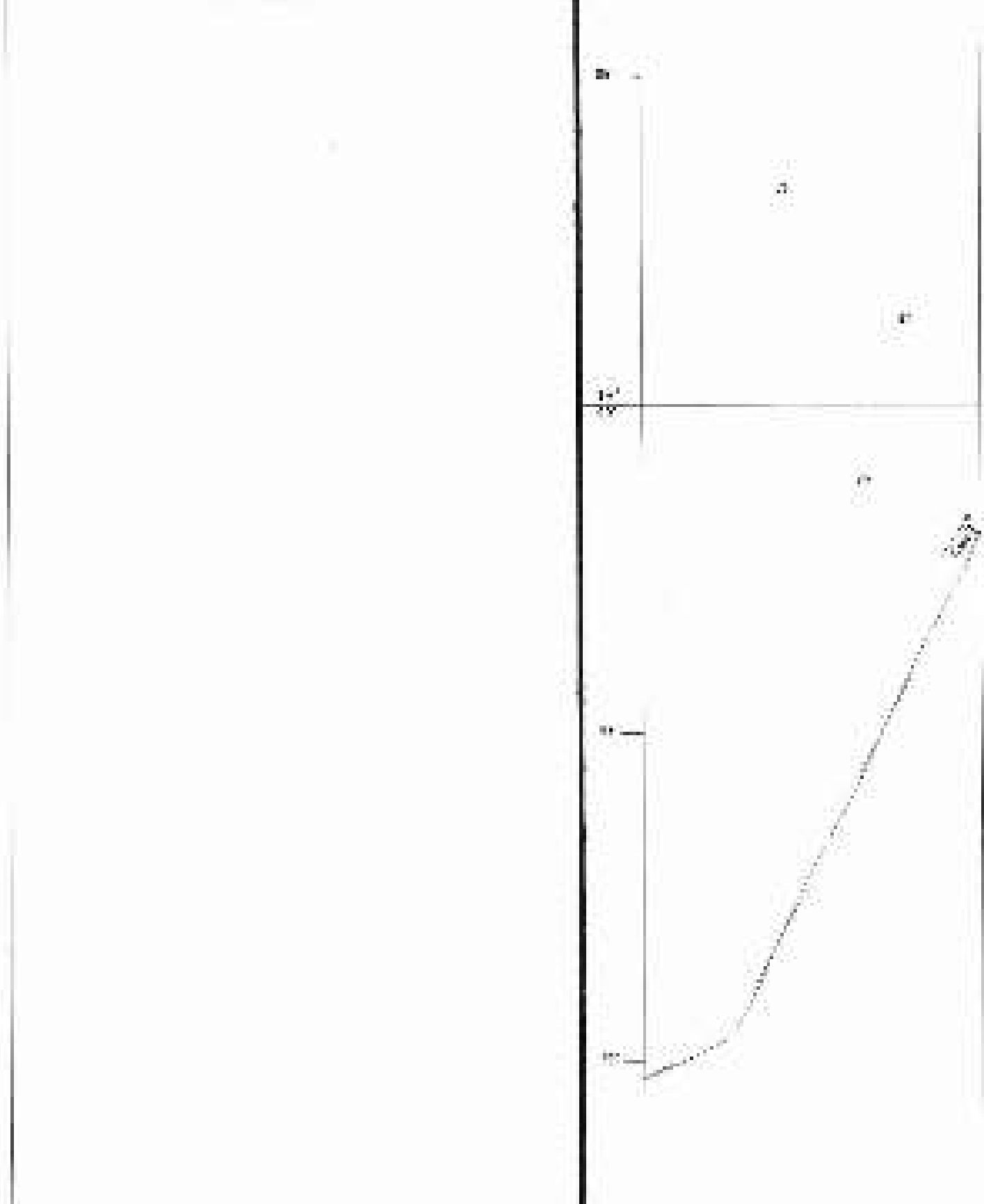



072° 15'

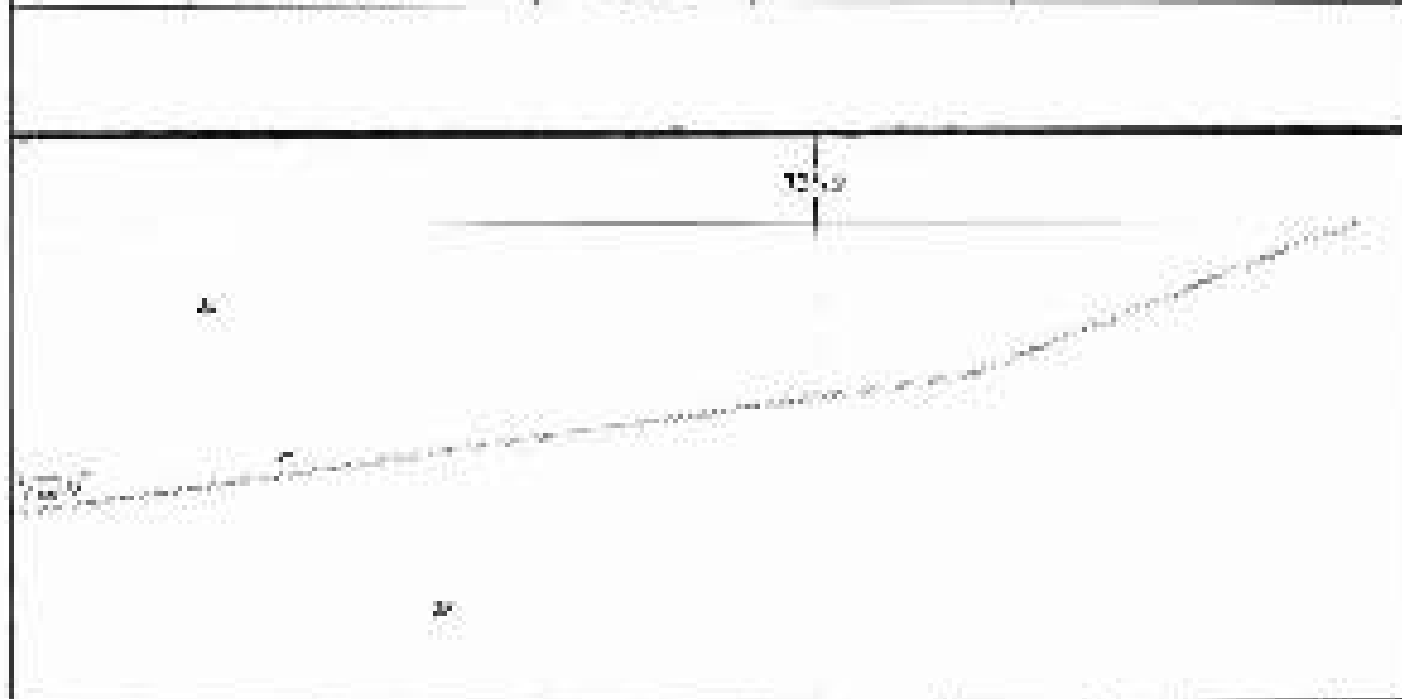
19°00'

Under some computer systems and fonts, the true position may, as it is not possible to adjust the map or chart details.

Folio 03	NM 150/19 <hr/> PREVIOUS UPDATE 113/19		NC / NE Chart No. 31 AUG 2018 211	3 of 3
-------------	--	---	--------------------------------------	--------------

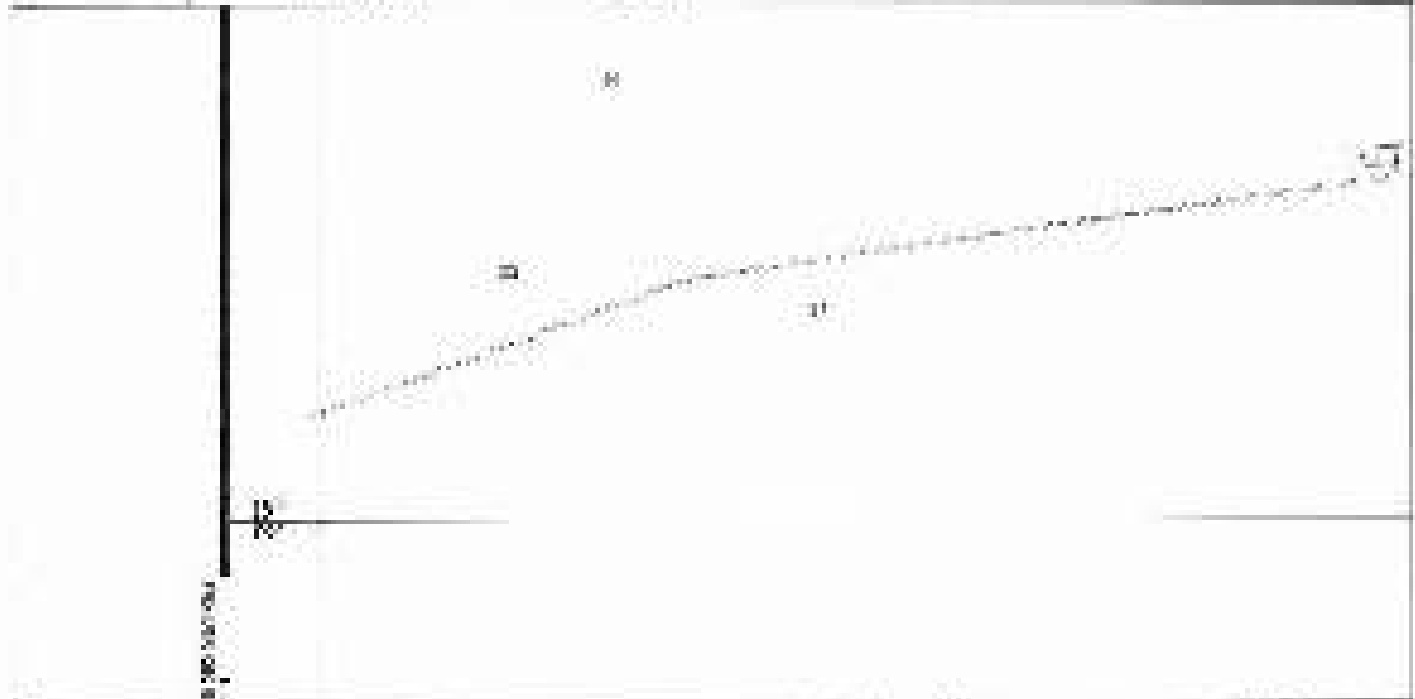


Folio 03	NM 150/19 PREVIOUS UPDATE 113/19		NC / NE 15 APR 2018	Chart No. 2016 (INT 7336)	1 of 2
-----------------	--	--	------------------------	------------------------------	--------------










Questo disegno rappresenta l'aspetto di un oggetto. Le sue dimensioni, le sue forme, i suoi colori, sono quelli reali.

Folio 03	NM 150/19 PREVIOUS UPDATE 113/19		NC / NE 15 APR 2018	Chart No. 2016 (INT 7336)	2 of 2
-------------	--	--	-------------------------------	------------------------------	--------------




Queda prohibida la reproducción total o parcial de esta obra sin el consentimiento expreso de los titulares de los derechos de propiedad intelectual.

Folio 03	NM 151/19 PREVIOUS UPDATE 089/17		AG / NE 15 APR 2017	Chart No. 2065
				
				
Todos los derechos reservados. Reservados todos los derechos. All rights reserved.				

Folio 03	NM 152/19 PREVIOUS UPDATE 150/19		NG / NE 15 APR 2018	Chart No. 293 (INT 7022)
<div style="display: flex; justify-content: space-between; align-items: center;"> 16°00'  074°00' </div>				
<small>Chart No. 293 (INT 7022) and other charts in this series are available for sale from the Hydrographic Office, Admiralty, London SW7A 3AH, UK.</small>				

Folio

NM 152/19



NC / NE

Chart No.

04

PREVIOUS UPDATE

30 NOV 2002

257 (INT 7343)

130/19

17

17



17

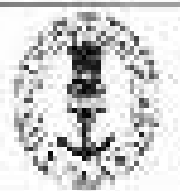
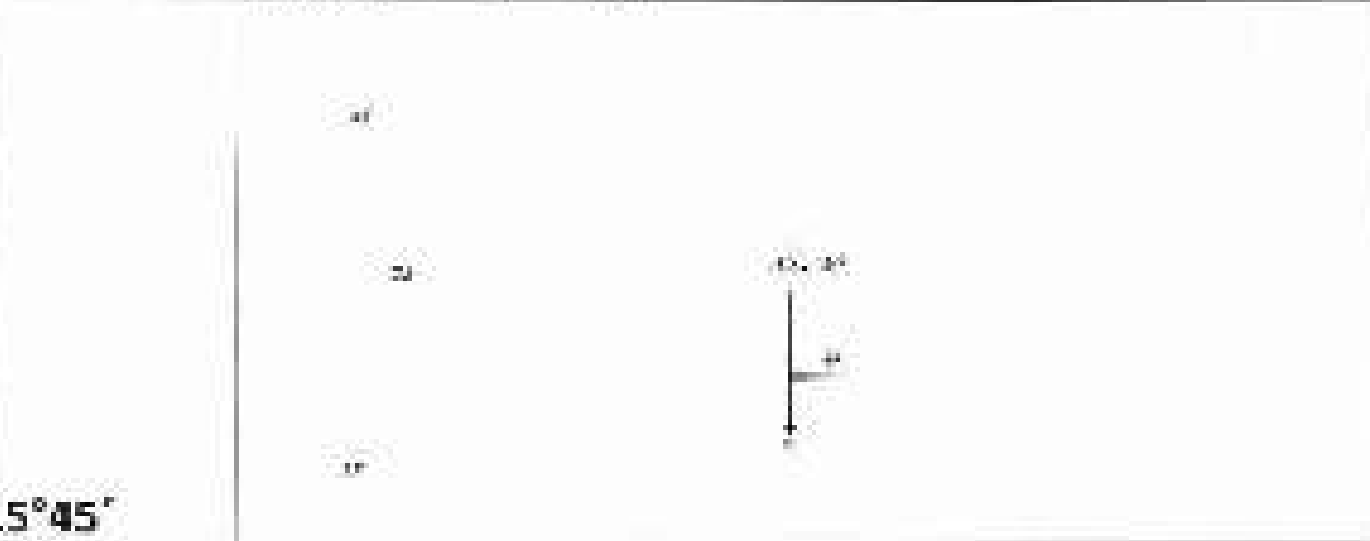
17



17



15°30'



073° 30'

Folio 03	NM 152/19 PREVIOUS UPDATE 129/19		NE / NE 29 FEB 2012	Chart No. 213
<div style="text-align: right; margin-right: 100px;">073° 30'</div>  <div style="position: absolute; bottom: 10px; left: 10px;">15°45'</div>				
<small>Carta de Navegación profesional de Chile. Escala: 1:50.000. Actualizada a 2012.02.29. Todos los derechos reservados.</small>				

Folio	NM 152/19		NG / NE	Chart No.
03	PREVIOUS UPDATE 130/19		31 MAR 2012	214
				
15°45'	073° 30'			
<small>El presente mapa es una reproducción del trabajo original que se encuentra en el archivo de los planos de la Armada de Chile.</small>				



Folio 03	NM 152/19 PREVIOUS UPDATE NC 28 FEB 2018		NC / NE 28 FEB 2018	Chart No. 2043
<p>15°45'</p>				
<p><small>Carta de Navegação para uso particular, não deve ser usada para fins oficiais. Não se responsabiliza pelo uso indevido desta publicação, nem se responsabiliza por danos decorrentes do seu uso.</small></p>				

Folio 03	NM 152/19 PREVIOUS UPDATE 046/18		NC / NE 30 APR 2017	Chart No. 2046
				
<small>Chart and information on this page are subject to change without notice. For more information, contact the Hydrographic Office of the Chilean Navy.</small>				

Folio 04	NM 153/19 PREVIOUS UPDATE 139/19		NC / NE 30 JUN 2016	Chart No. 2029 (INT 7358)
				
<small>Nota: I dati sono stati presi in considerazione e sono stati aggiunti solo se erano necessari per la compilazione della carta.</small>				

09°55'

076°15'

Follo 04	NM 153/19 PREVIOUS UPDATE 139/19		NC / NE 31 OCT 2015	Chart No. 2004 (INT 7359)
				
<small>I warrant that the data contained herein is true and correct as far as the published information is concerned and that it is correct as far as the data is concerned.</small>				

09°56'

076° 16'

Folio

05

NM 154/19

PREVIOUS UPDATE

044/18



NC / NE

30 SEP 2017

Chart No.

3028 (INT 7404)


13° 17'

Señal de Cabo Buho 100M


5-40'

080° 21'

Carta: Este documento es un mapa digital. El contenido de este mapa es una versión digitalizada de la carta náutica original y no debe utilizarse para fines de navegación.

Folio 05	NM 155/19 PREVIOUS UPDATE 140/19		AC / NE 31 OCT 2012	Chart No. 391
<div style="display: flex; justify-content: space-between;"> 17°00' 083° 00' </div>				
<small>Scale 1:50,000. The chart is a reproduction of the original. It is not intended to be used for navigation. It is not a substitute for the original chart.</small>				



Folio 05	NM 155/19 PREVIOUS UPDATE 171/18		NC / NE 30 SEP 2001	Chart No. 354 {INT 7408}
-------------	--	---	------------------------	-----------------------------







Folio 05	NM 155/19 PREVIOUS UPDATE 140/19		NC / NE 31 MAR 2010	Chart No. 355 (INT 7405)
-------------	--	---	------------------------	-----------------------------



16°30'

082° 30'

Folio 05	NM 156/19 PREVIOUS UPDATE 118/19		NC / NE 15 APR 2017	Chart No. 31 (INT 756)
				
<p style="text-align: center;"> 20°00' 088°00' </p> <p style="text-align: center; font-size: small;"> Cautión: Como en todas las ediciones, los datos de esta obra han sido reducidos a draft, and, if necessary, actual soundings on draft or more. </p>				


Folio 05	NM 156/19 PREVIOUS UPDATE 056/19		NC / NE 31 AUG 2011	Chart No. 351 (INT 7419)	1 of 2
<div style="display: flex; justify-content: space-between; align-items: flex-start;"> <div style="width: 20%;"> <p>21°00'</p> <hr/> </div> <div style="width: 60%; text-align: center;">  </div> <div style="width: 20%; text-align: right;"> <p>088° 30'</p> <hr/> </div> </div>					
<p><small>Carta: Se muestra en un solo punto de las mediciones. Para obtener el detalle de las mediciones, consulte el archivo de datos en el sitio web de la Armada de Chile.</small></p>					

Folio 05	NM 156/19 PREVIOUS UPDATE 056/19		NC / NE 31 AUG 2011	Chart No. 351 (INT 7419)	2 of 2
<div style="display: flex; justify-content: space-between;"> 21°00' 088° 00' </div> 					
<small>Carta N° 351 (Int 7419) de la zona comprendida entre los paralelos 21° 00' S y 21° 30' S y los meridianos 088° 00' W y 089° 00' W, en el mar del Sur.</small>					

Folio 05	NM 156/19 PREVIOUS UPDATE NC 15 OCT 2017		NC / NE 15 OCT 2017	Chart No. 301	1 of 2
<div style="display: flex; justify-content: space-between;"> 21°00' 088° 30' </div> <div style="text-align: center; margin-top: 100px;">  </div>					
<small>Carta e Simbologia: Copyright © IHO, 2017. Tutti i diritti sono riservati. È vietata la ristampa o l'uso non autorizzato.</small>					

Folio

NM 156/19



NC / NE

Chart No.

2

05

PREVIOUS UPDATE

15 OCT 2017

301

of

NC 15 OCT 2017

2

21°00'

088°00'