
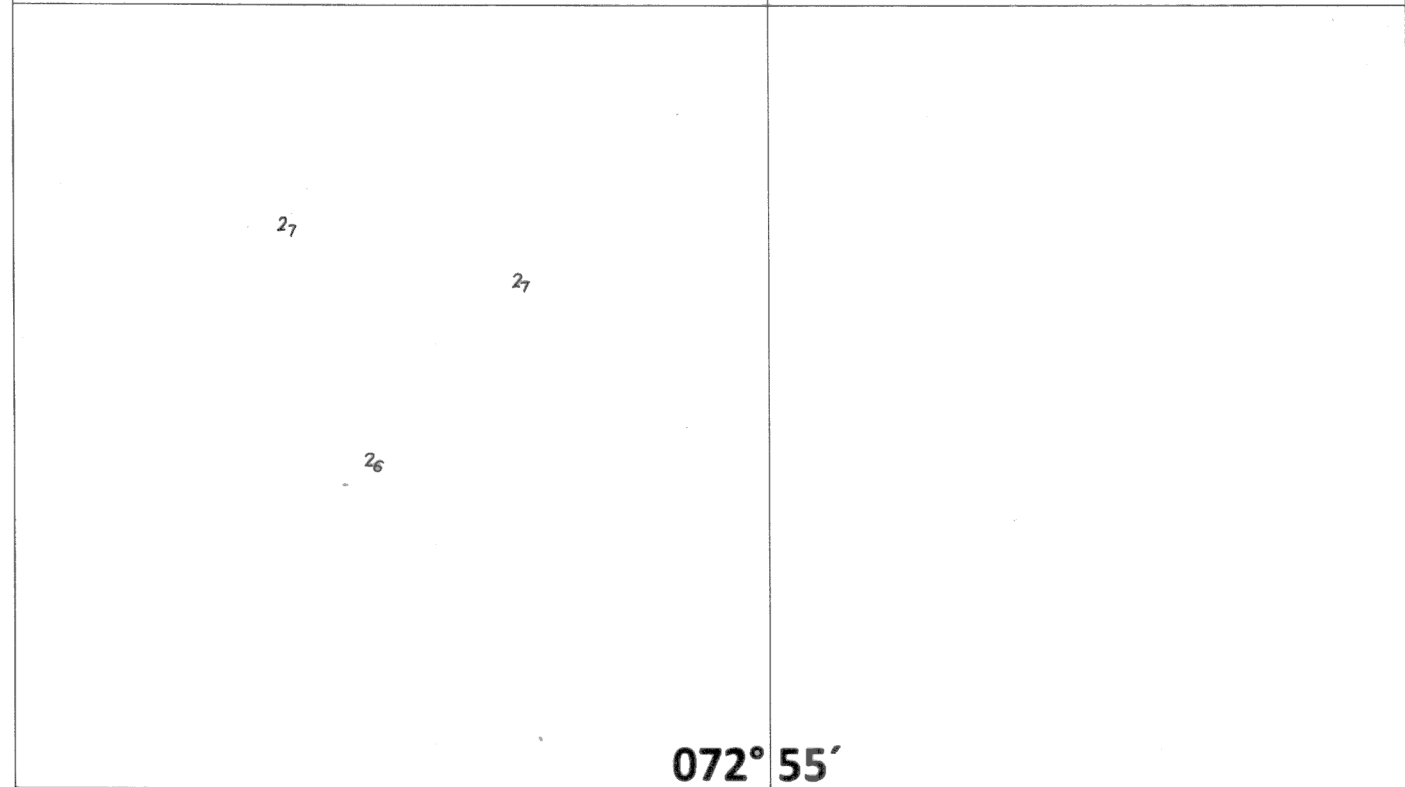
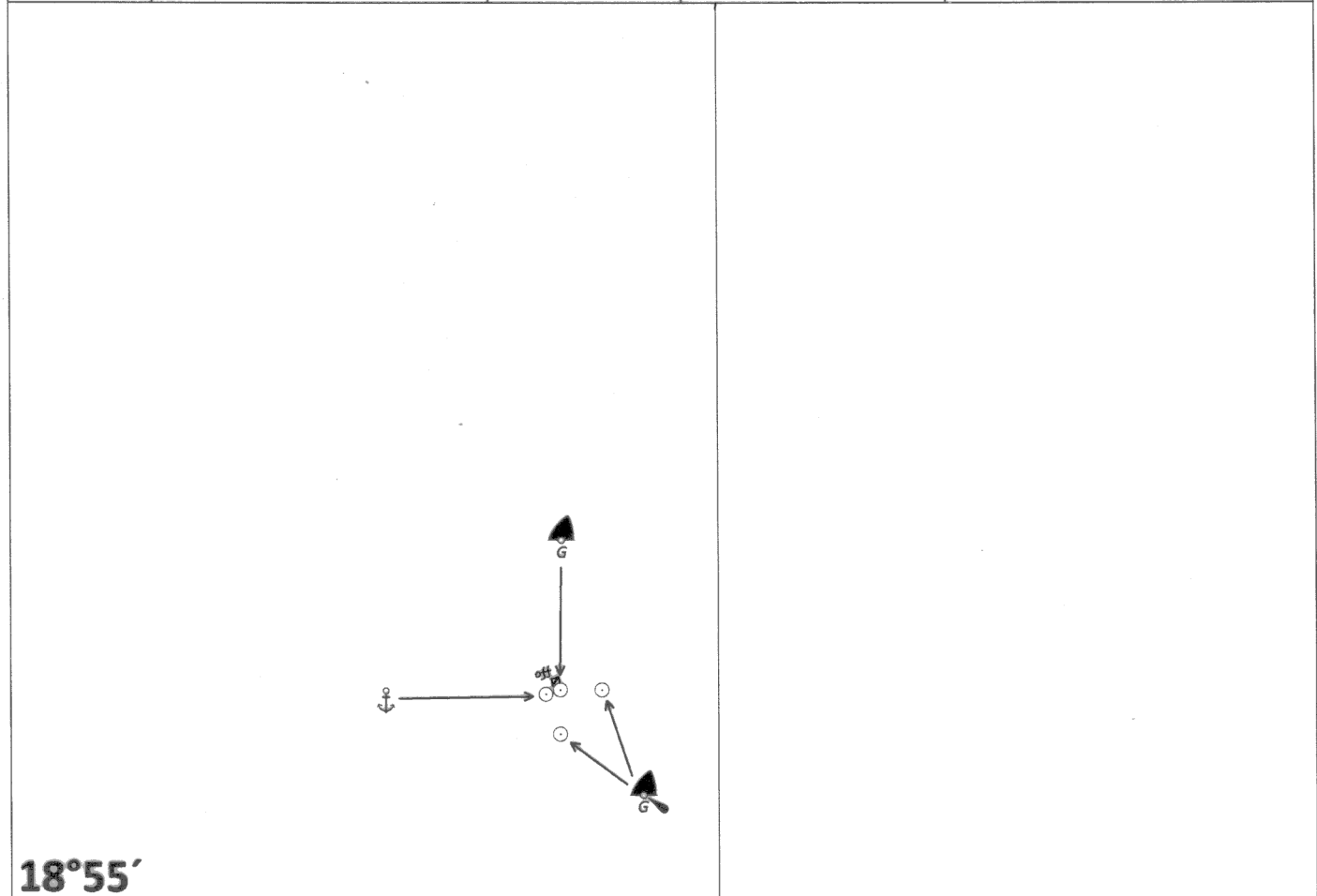




CAUTION: TRACINGS ARE NOT TO SCALE,
FOR VISUAL APPRECIATION ONLY.

Folio 03	NM 125/20		NG / NE	Chart No. 2016 (INT 7336)
	PREVIOUS UPDATE 120/20		15 APR 2018	





Caution: Some computer printers might distort the tracings. Users are advised to check and if necessary, adjust settings on their printers.

Folio 03	NM 125/20		NC / NE	Chart No. 2076 (INT 7338)
	PREVIOUS UPDATE 098/20		31 JAN 2017	

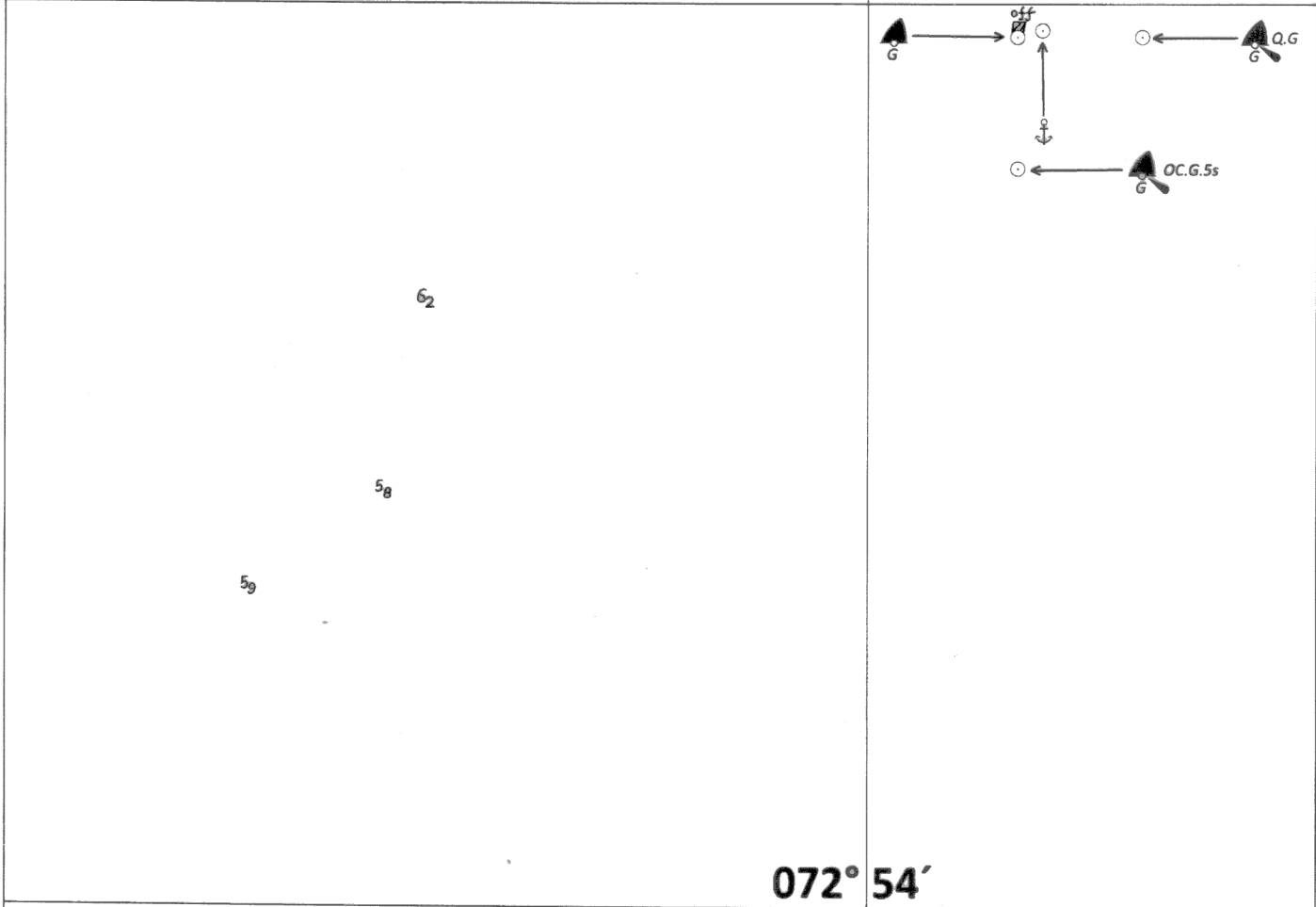


Caution: Some computer printers might distort the tracings. Users are advised to check and if necessary, adjust settings on their printers.



Folio 03	NM 125/20		NC / NE	Chart No.
	PREVIOUS UPDATE 120/20		30 APR 2015	2015 (INT 7337)





18°56'



Caution: Some computer printers might distort the tracings. Users are advised to check and if necessary, adjust settings on their printers.

Folio 06	NM 126/20		NC / NE	Chart No. 41 (INT 757)
	PREVIOUS UPDATE 249/19		15 DEC 2010	
06°00'		098° 00'		
<p>726</p> <p>350</p> <p>312</p>		<p>off</p> 		
Caution: Some computer printers might distort the tracings. Users are advised to check and if necessary, adjust settings on their printers.				

Folio 01	NM 127/20		NC / NE	Chart No. 2099
	PREVIOUS UPDATE 227/19		31 DEC 2013	
04°12'				
<p style="text-align: center;">45</p> <p style="text-align: center;">46 45</p> <p style="text-align: center;">073° 30'</p>				
Caution: Some computer printers might distort the tracings. Users are advised to check and if necessary, adjust settings on their printers.				