





CAUTION: TRACINGS ARE NOT TO SCALE,
FOR VISUAL APPRECIATION ONLY.



Folio 04	NM 147/20		NC / NE 31 Jan 2020	Chart No. 272
	PREVIOUS UPDATE 138/20			
<p>42</p> <p>36 25 <u>off</u></p> <p>30'</p>				
<p>Caution: Some computer printers might distort the tracings. Users are advised to check and if necessary, adjust settings on their printers.</p>				

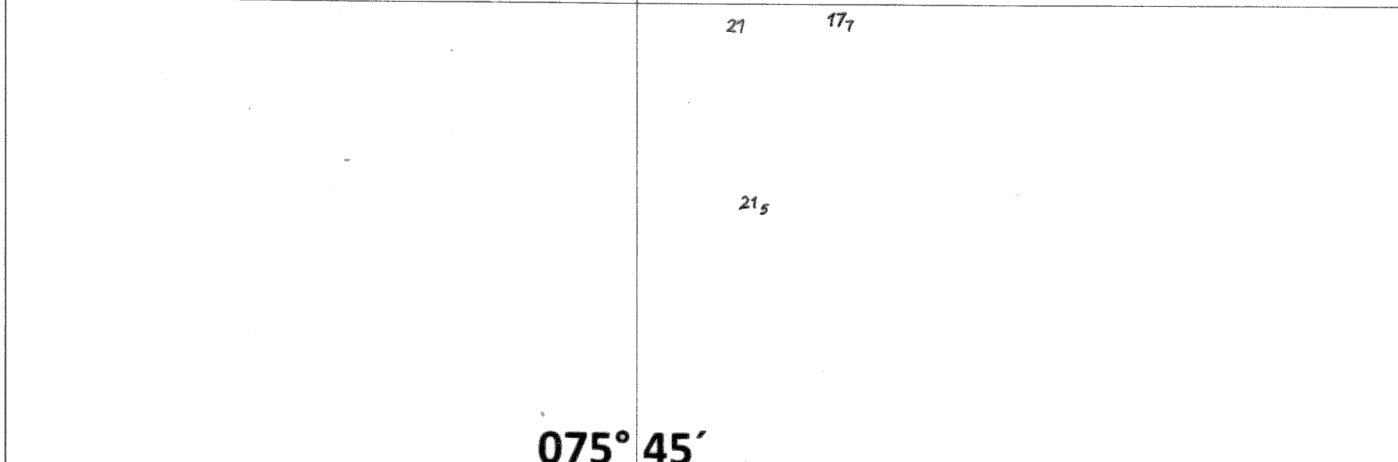
Folio 04	NM 147/20		NC / NE 15 SEP 2019	Chart No. 259 (INT 7356)
	PREVIOUS UPDATE NC 15 Sep 19			
<p style="text-align: center;">off</p> <p style="text-align: center;">16</p> <p>26</p> <p>11°00'</p> <p style="text-align: right;">24</p>				
			076° 00'	
Caution: Some computer printers might distort the tracings. Users are advised to check and if necessary, adjust settings on their printers.				

Folio 04	NM 147/20		NC / NE	Chart No. 219
	PREVIOUS UPDATE 044/20		31 JUL 2019	



off

11°00'






21 177


215


075° 45'

Caution: Some computer printers might distort the tracings. Users are advised to check and if necessary, adjust settings on their printers.

Folio 04	NM 147/20		NC / NE	Chart No. 2053
	PREVIOUS UPDATE 212/19		15 JUN 2019	
11°10'				
19 ₇ 78 ₃		off		
075° 45'				
Caution: Some computer printers might distort the tracings. Users are advised to check and if necessary, adjust settings on their printers.				


Folio 04	NM 147/20		NC / NE	Chart No. 2119 (Beypore Anchorage)
	PREVIOUS UPDATE NC 31 Oct 16		31 OCT 2016	
11°10'				
77 67 79				
		075° 48'		
Caution: Some computer printers might distort the tracings. Users are advised to check and if necessary, adjust settings on their printers.				


Folio 04	NM 147/20		NC / NE	Chart No.
	PREVIOUS UPDATE NC 31 Oct 16		31 OCT 2016	2119 (Beypore Port)



11°09'

075° 48'


Folio 05	NM 148/20		NC / NE	Chart No.	1 of 4
	PREVIOUS UPDATE NC 30 JUN 15		30 JUN 2015	2037	

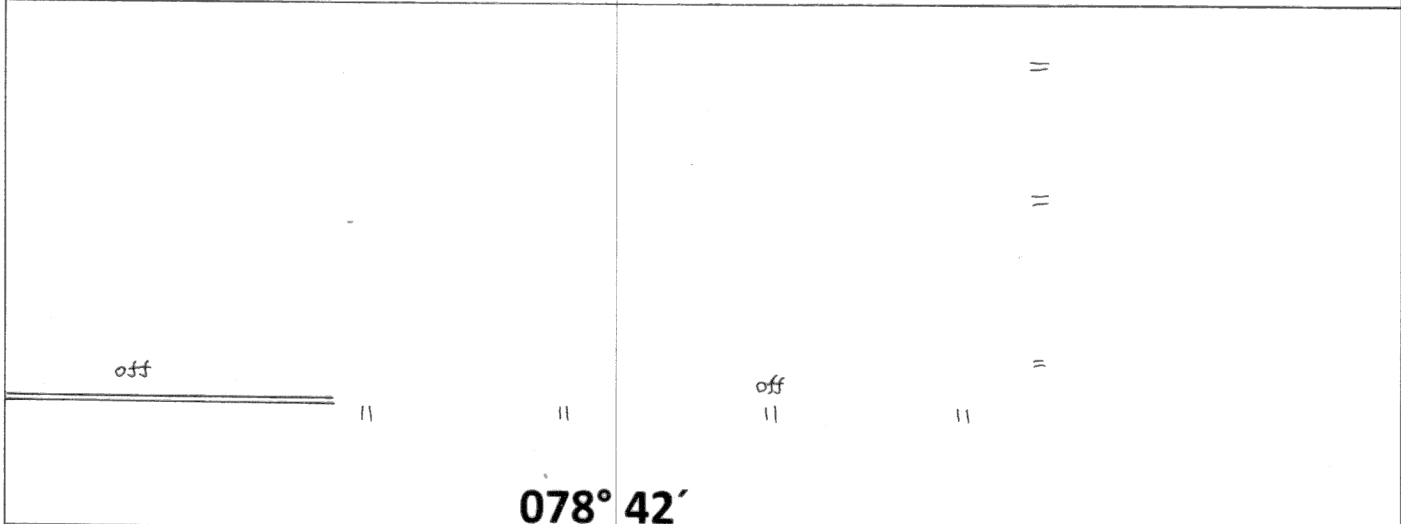



Caution: Some computer printers might distort the tracings. Users are advised to check and if necessary, adjust settings on their printers.





Folio 05	NM 148/20		NC / NE	Chart No. 2037	2 of 4
	PREVIOUS UPDATE NC 30 JUN 15		30 JUN 2015		
09°06'					
7 ₇					
	H ₄			off	
				"	"
				"	"
				"	"
					Cont'd →
			078° 39'		
Caution: Some computer printers might distort the tracings. Users are advised to check and if necessary, adjust settings on their printers.					

Folio 05	NM 148/20		NC / NE	Chart No.	3 of 4
	PREVIOUS UPDATE NC 30 JUN 15		30 JUN 2015	2037	

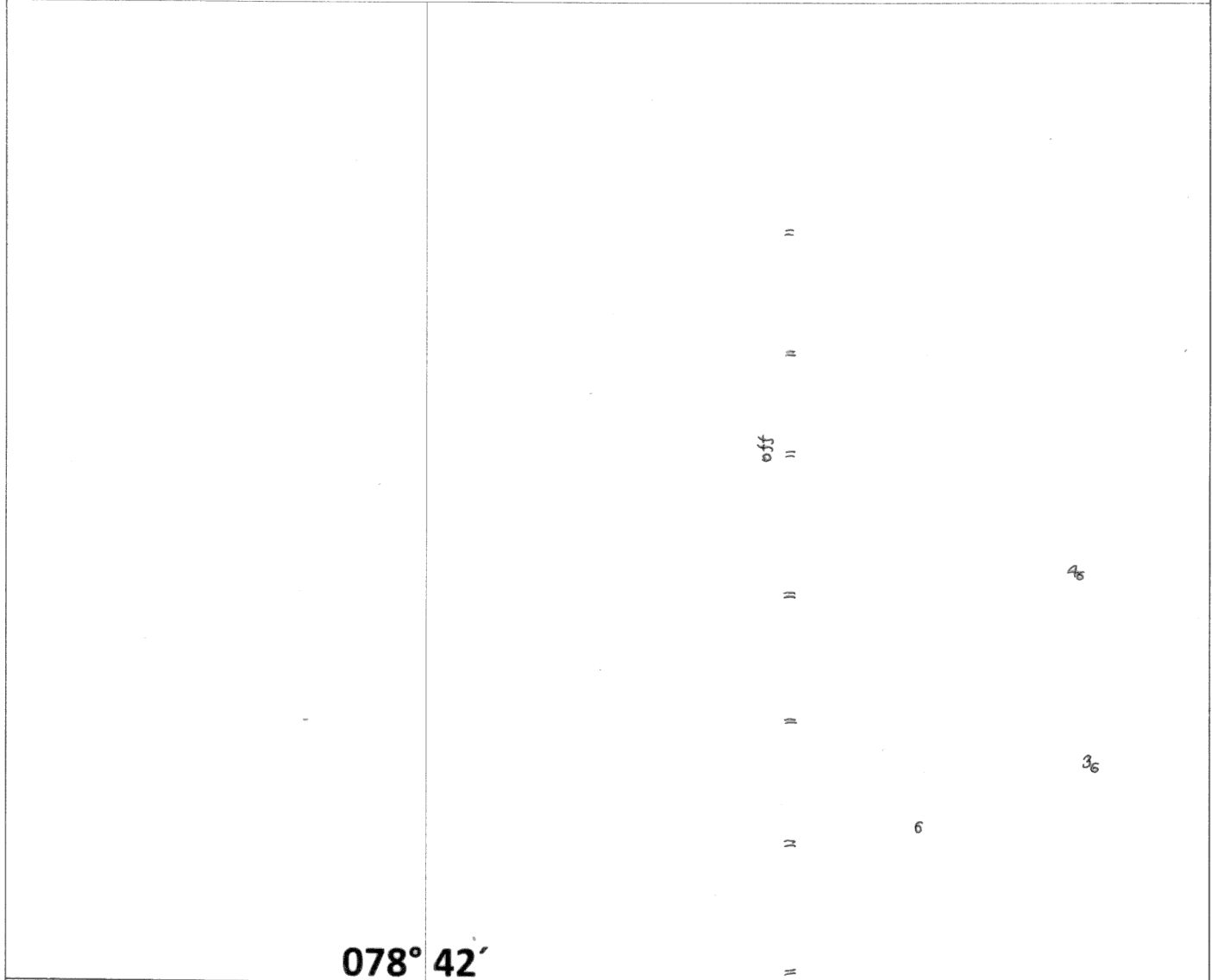


Caution: Some computer printers might distort the tracings. Users are advised to check and if necessary, adjust settings on their printers.


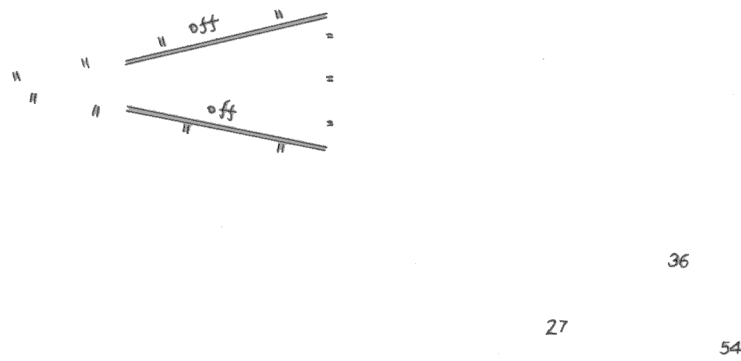
Folio 05	NM 148/202		NC / NE	Chart No.	4 of 4
	PREVIOUS UPDATE NC 30 JUN 15		30 JUN 2015	2037	




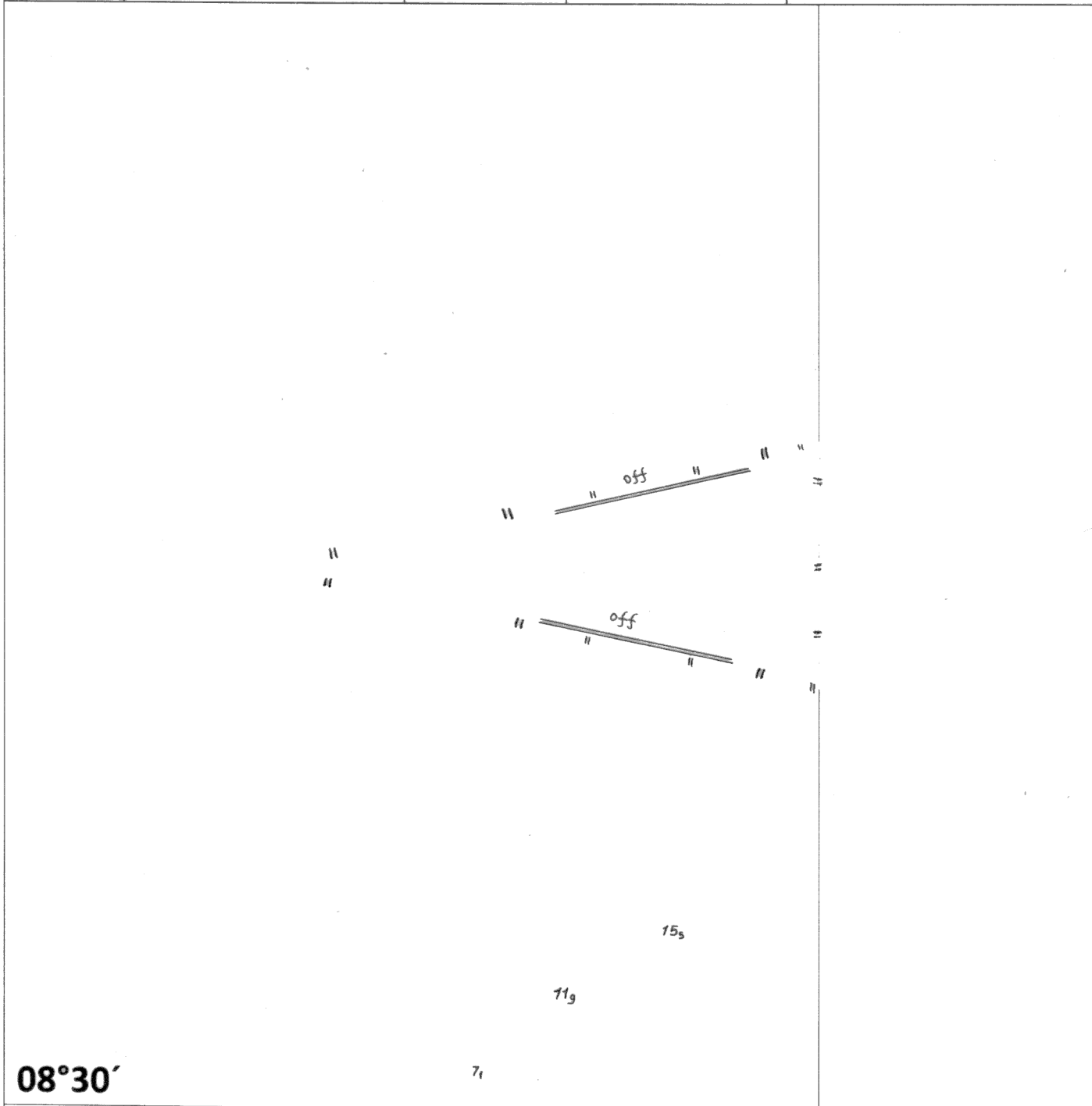
42'



078° 42'

Folio 05	NM 149/20		NC / NE	Chart No. 262 (INT 7365)
	PREVIOUS UPDATE 161/18		15 NOV 2014	
08°30'				
078° 00'				
Caution: Some computer printers might distort the tracings. Users are advised to check and if necessary, adjust settings on their printers.				

Folio 05	NM 149/20		NG / NE	Chart No. 224
	PREVIOUS UPDATE 039/18		31 AUG 2010	



08°30'

078° 15'