

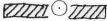




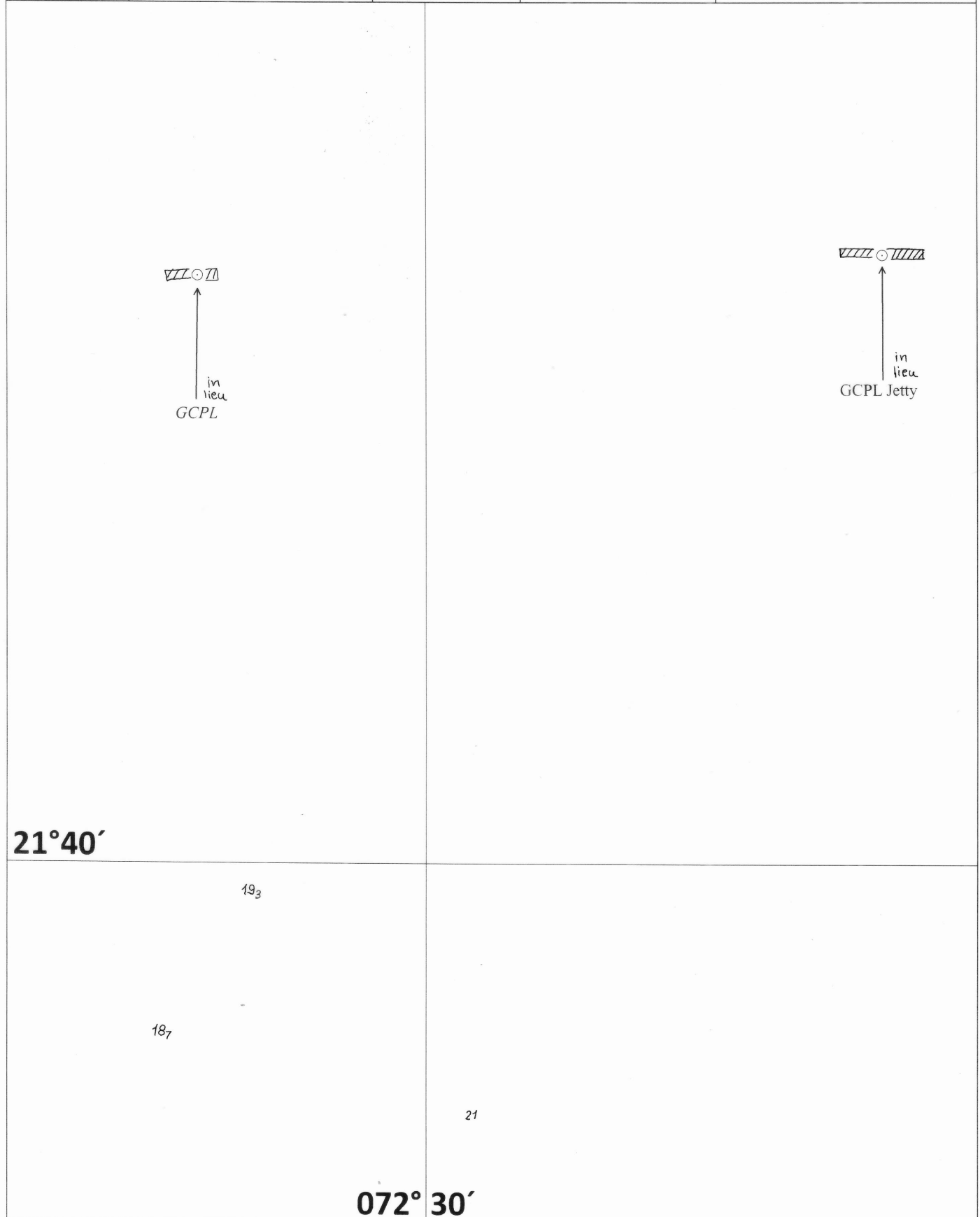


**CAUTION: TRACINGS ARE NOT TO SCALE,**  
**FOR VISUAL APPRECIATION ONLY.**



Folio 02	NM 155/20		NC / NE	Chart No. 208
	PREVIOUS UPDATE 238/19		31 JUL 2006	
21°45'				
<p>17</p> <p>GCPL</p> <p>↓ in lieu</p> 		<p>GCPL JETTY</p> <p>↓ in lieu</p> 		
<p>22</p> <p>10<sub>g</sub></p>				
		072° 30'		
Caution: Some computer printers might distort the tracings. Users are advised to check and if necessary, adjust settings on their printers.				

Folio  02	NM 155/20		NC / NE	Chart No.  2039
	PREVIOUS UPDATE 238/19		15 SEP 2017	
				
21°40'				
				
072° 35'				
Caution: Some computer printers might distort the tracings. Users are advised to check and if necessary, adjust settings on their printers.				

Folio 02	NM 155/20		NC / NE	Chart No.
	PREVIOUS UPDATE 238/19		30 NOV 2016	2082



Caution: Some computer printers might distort the tracings. Users are advised to check and if necessary, adjust settings on their printers.

Folio  02	NM 155/20		NC / NE	Chart No.  2110
	PREVIOUS UPDATE 238/19		31 JUL 2016	
<p>125</p> <p>7/2</p> <p>1</p> <p><b>21°41'</b></p>		<p></p> <p>↑ in lieu GCPL Jetty</p>		
		<b>072° 31'</b>		
Caution: Some computer printers might distort the tracings. Users are advised to check and if necessary, adjust settings on their printers.				

Folio

NM 156/20



NC / NE

Chart No.

03

PREVIOUS UPDATE  
NC 31 AUG 2016

31 AUG 2016

2123

2500

2000

1500

1000

59'

18°59'



38


26

32



in lieu 14,7m

Folio 03	NM 157/20		NC / NE	Chart No. 2001	1 of 3
	PREVIOUS UPDATE 120/20		30 APR 2015		
<p>74</p> <p>75      78</p> <p><b>18°55'</b></p> <p>14,7m in lieu </p> <p><b>072° 52'</b></p>					
<p>Caution: Some computer printers might distort the tracings. Users are advised to check and if necessary, adjust settings on their printers.</p>					

Folio 03	NM 157/20		NC / NE	Chart No. 2001	2 of 3
	PREVIOUS UPDATE 120/20		30 APR 2015		

18°56'




6<sub>2</sub>

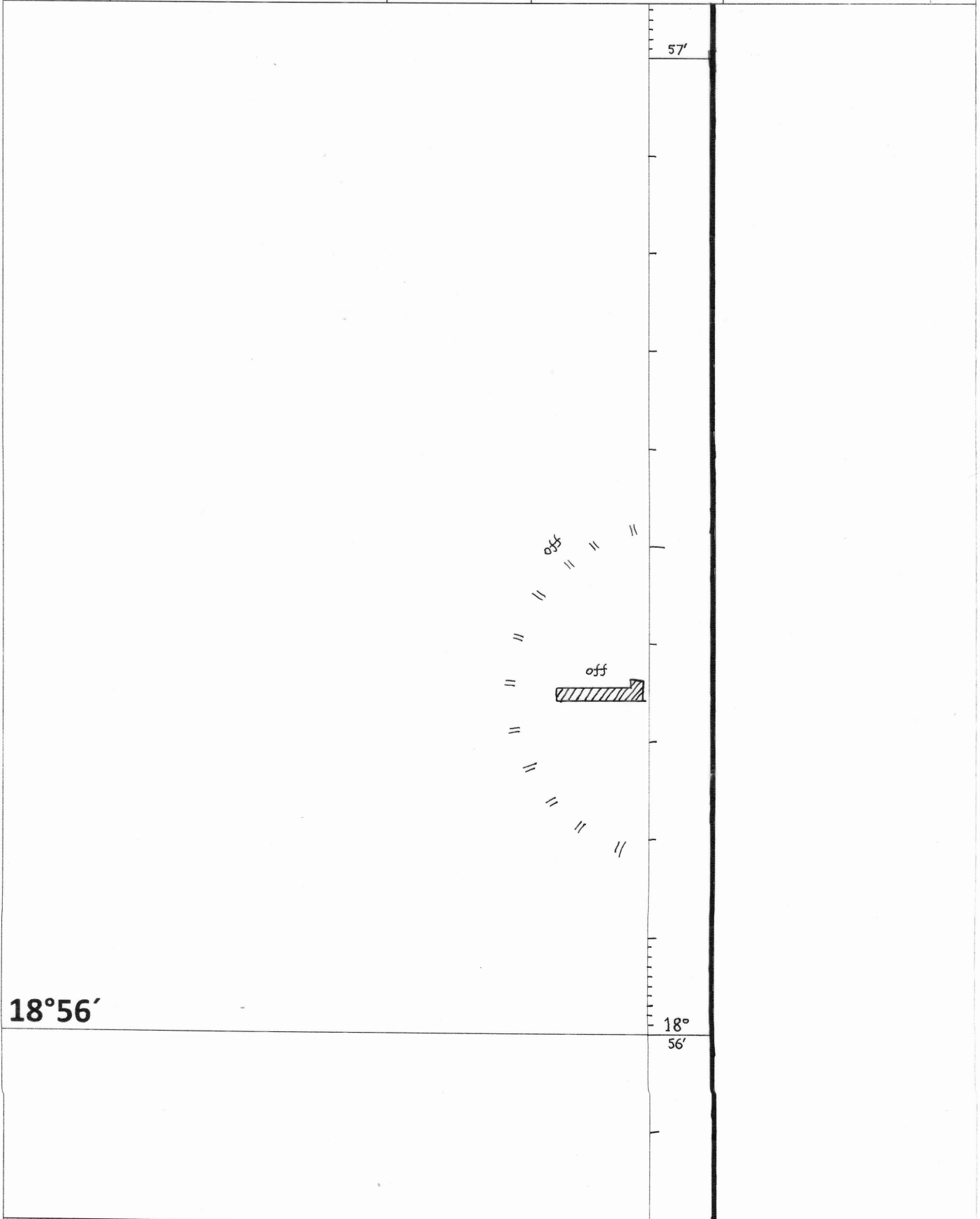
6

6<sub>1</sub>



072° 53'




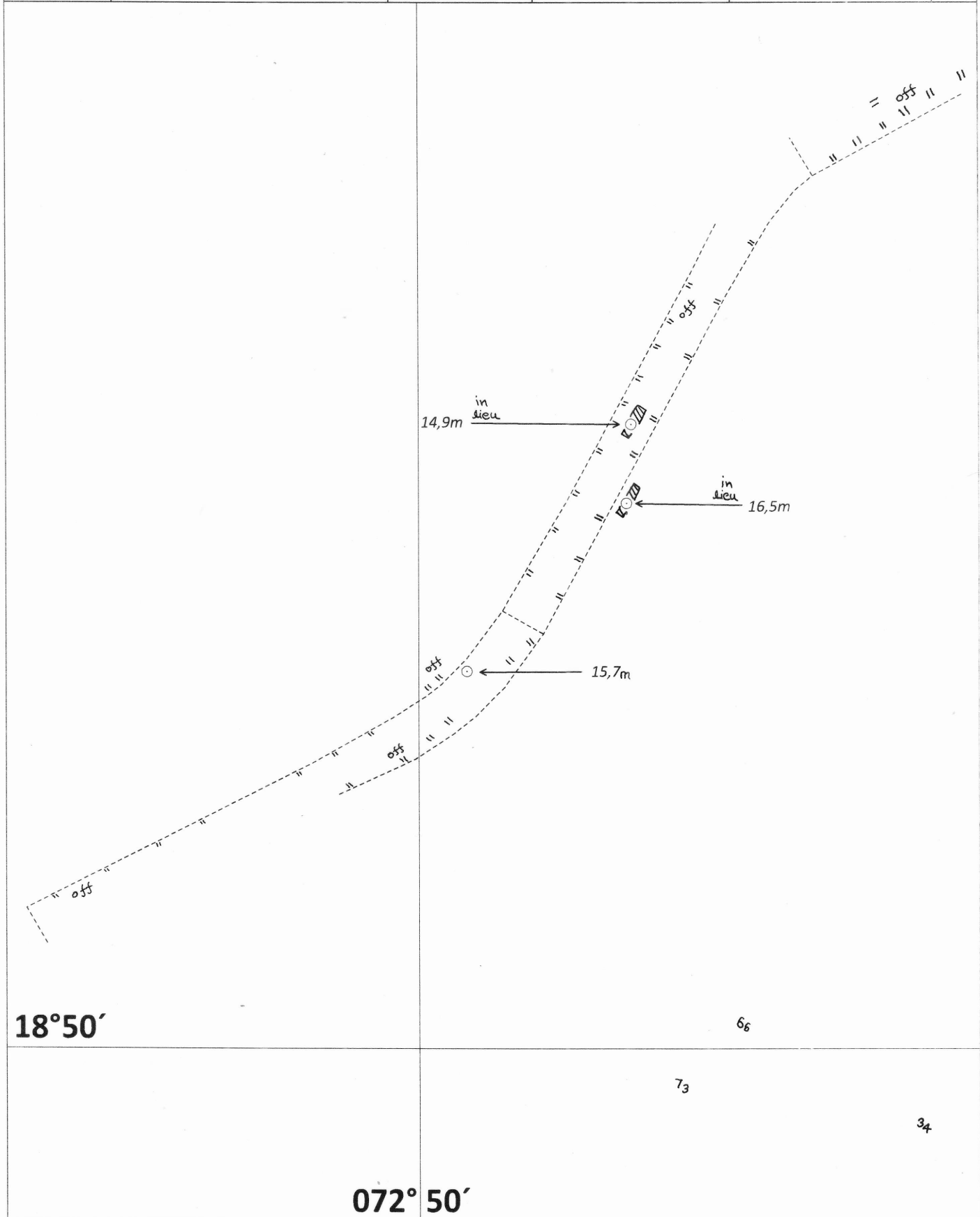
Folio 03	NM 157/20		NG / NE	Chart No. 2001	3 of 3
	PREVIOUS UPDATE 120/20		30 APR 2015		




Caution: Some computer printers might distort the tracings. Users are advised to check and if necessary, adjust settings on their printers.





Folio 03	NM 158/20		<b>NC / NE</b> 15 APR 2018	Chart No. 2016 (INT 7336)	1 of 3
	PREVIOUS UPDATE 154/20				
<div style="text-align: center;"> 15,9  ↓ in lieu  ↓   </div>			18°50′		
<div style="text-align: center;"> 12<sub>9</sub>                      11<sub>6</sub> </div>			11 <b>072° 45′</b>		
Caution: Some computer printers might distort the tracings. Users are advised to check and if necessary, adjust settings on their printers.					

Folio 03	NM 158/20		NC / NE	Chart No. 2016 (INT 7336)	2 of 3
	PREVIOUS UPDATE 154/20		15 APR 2018		





Caution: Some computer printers might distort the tracings. Users are advised to check and if necessary, adjust settings on their printers.


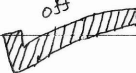
Folio 03	NM 158/20		NC / NE	Chart No.	3 of 3
	PREVIOUS UPDATE 154/20		15 APR 2018	2016 (INT 7336)	


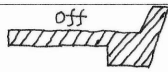



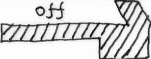
Caution: Some computer printers might distort the tracings. Users are advised to check and if necessary, adjust settings on their printers.

Folio 05	NM 159/20		NC / NE 31 MAY 2016	Chart No. 33 (INT 755)
	PREVIOUS UPDATE 226/19			
4 11 223 6°  06°00'				
Caution: Some computer printers might distort the tracings. Users are advised to check and if necessary, adjust settings on their printers.				




Folio 05	NM 159/20 PREVIOUS UPDATE 086/19		NC / <del>NE</del> 15 APR 2006	Chart No. 264
<p data-bbox="436 821 571 861">06°00'</p> <p data-bbox="593 837 728 909"><i>off</i> </p> <p data-bbox="963 1173 1142 1212">080° 30'</p> <p data-bbox="1467 1117 1512 1141">60</p> <p data-bbox="1545 1077 1590 1101">42</p> <p data-bbox="1758 997 1803 1021">44</p>				
Caution: Some computer printers might distort the tracings. Users are advised to check and if necessary, adjust settings on their printers.				

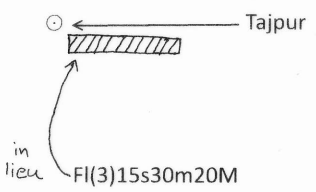
Folio 05	NM 159/20		NC / NE	Chart No. 225
	PREVIOUS UPDATE 086/19		01 DEC 1980	
06°00'				
080° 15'				
		62	42	46
Caution: Some computer printers might distort the tracings. Users are advised to check and if necessary, adjust settings on their printers.				



Folio 05	NM 159/20		NC / NE 15 JAN 1981	Chart No. 226
	PREVIOUS UPDATE 133/18			
<p>06°00'</p>  <p>46 36 47</p> <p>080° 30'</p>				
<p>Caution: Some computer printers might distort the tracings. Users are advised to check and if necessary, adjust settings on their printers.</p>				



Folio 05	NM 160/20		NC / <del>NE</del>	Chart No.
	PREVIOUS UPDATE 140/20		15 APR 2017	31 (INT 756)
22°00'				
<p>Tajpur → ○</p> <p><i>in lieu</i> → ▨</p> <p>FI(3)15s30m20M</p>		<p>24      32</p> <p>64</p>		
		088° 00'		
Caution: Some computer printers might distort the tracings. Users are advised to check and if necessary, adjust settings on their printers.				



Folio 05	NM 160/20	NC / NE 31 AUG 2011	Chart No. 351 (INT 7419)
	PREVIOUS UPDATE 083/20		
21°30'			
087° 30'	57	72	64
Caution: Some computer printers might distort the tracings. Users are advised to check and if necessary, adjust settings on their printers.			

Folio  06	NM 161/20		NC / <del>NE</del>	Chart No. 402 (INT 7436)
	PREVIOUS UPDATE 056/20		31 MAR 2016	
13°15'				
				
093° 00'		136	179	324
Caution: Some computer printers might distort the tracings. Users are advised to check and if necessary, adjust settings on their printers.				