





CAUTION: TRACINGS ARE NOT TO SCALE,
FOR VISUAL APPRECIATION ONLY.

Folio 04	NM 060/21		NC / NE	Chart No. 272
	PREVIOUS UPDATE 053/21		31 JAN 20	
12°00'				
<p style="text-align: center;">2015 2080</p> <p style="text-align: center;">2086</p> <p style="text-align: center;">" = " off</p> <p style="text-align: right;">073° 00'</p>				
Caution: Some computer printers might distort the tracings. Users are advised to check and if necessary, adjust settings on their printers.				



Folio 04	NM 060/21		NC / NE	Chart No. 268 (INT 7353)
	PREVIOUS UPDATE 220/20		30 APR 2016	
<p>25' 72° 30' 35' 40' 45' 50'</p> <p style="margin-left: 300px;"><i>off</i> <u><u>off</u></u> " " " "</p> <p style="text-align: center;">072° 30'</p>				
<small>Caution: Some computer printers might distort the tracings. Users are advised to check and if necessary, adjust settings on their printers.</small>				


Folio 04	NM 060/21		NC / NE	Chart No. 2047 (Panel C)
	PREVIOUS UPDATE NE 15 NOV 2020		15 NOV 2020	
<p>11°42'</p> <p>" = " off</p> <p>433</p> <p>251</p> <p>460</p>				
<p>Caution: Some computer printers might distort the tracings. Users are advised to check and if necessary, adjust settings on their printers.</p>				

Folio 03	NM 061/21		NG / NE 15 APR 2018	Chart No. 2016 (INT 7336)
	PREVIOUS UPDATE 043/21			

18°55'

5₆ 2₄
5₉
off " off " off " off " " " " "
" " " " " " " " " " " "
" " " " " " " " " " " "
" " " " " " " " " " " "

072° 55'

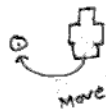
Folio 03	NM 061/21		NG / NE	Chart No. 2015 (INT 7337)	1 of 2
	PREVIOUS UPDATE 043/21		15 JUN 2020		

18°56'


29

52

43



072° 52'

Folio 03	NM 061/21		NG / NE	Chart No.	2 of 2
	PREVIOUS UPDATE 043/21		15 Jun 2020	2015 (INT 7337)	

18°54'





072° 52'

Caution: Some computer printers might distort the tracings. Users are advised to check and if necessary, adjust settings on their printers.






Folio 03	NM 061/21		NC / NE	Chart No.
	PREVIOUS UPDATE 043/21		15 JUN 2020	2076 (INT 7338)
<p>18°56'</p> <p>Move</p> <p>58</p> <p>62</p> <p>57</p>				
Caution: Some computer printers might distort the tracings. Users are advised to check and if necessary, adjust settings on their printers.				




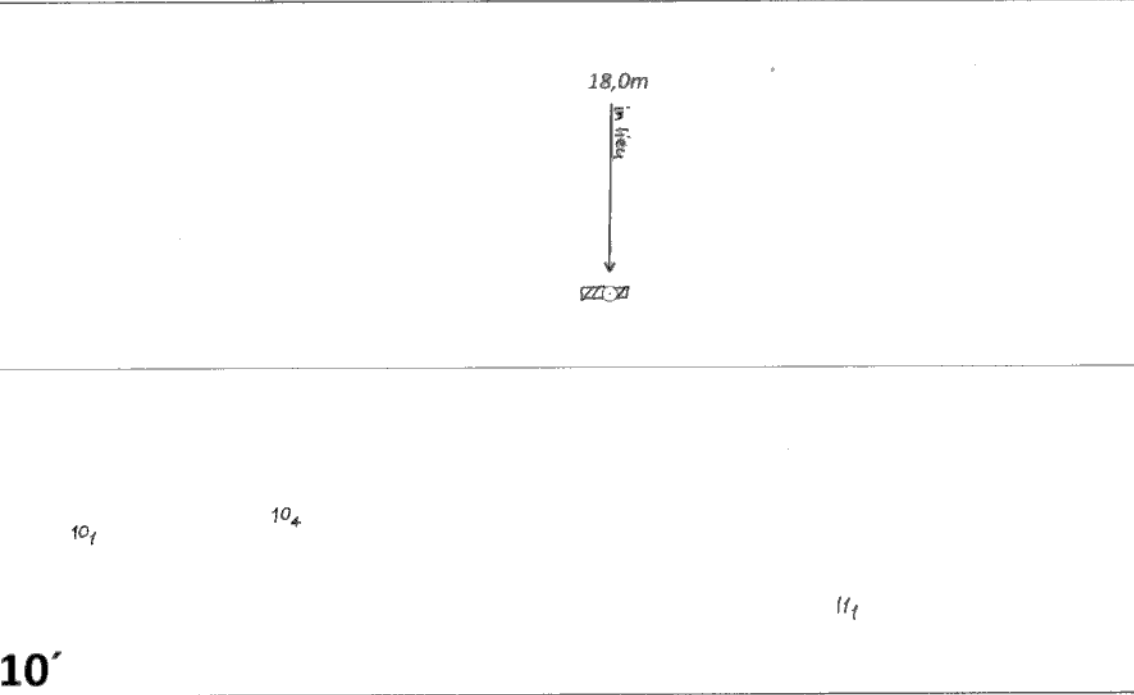
Folio 03	NM 061/21		NC / NE	Chart No. 2001
	PREVIOUS UPDATE 043/21		30 APR 2015	
18°56'				
<p>8₂</p> <p>9₁</p> <p>9₇</p> 				
072° 53'				
Caution: Some computer printers might distort the tracings. Users are advised to check and if necessary, adjust settings on their printers.				




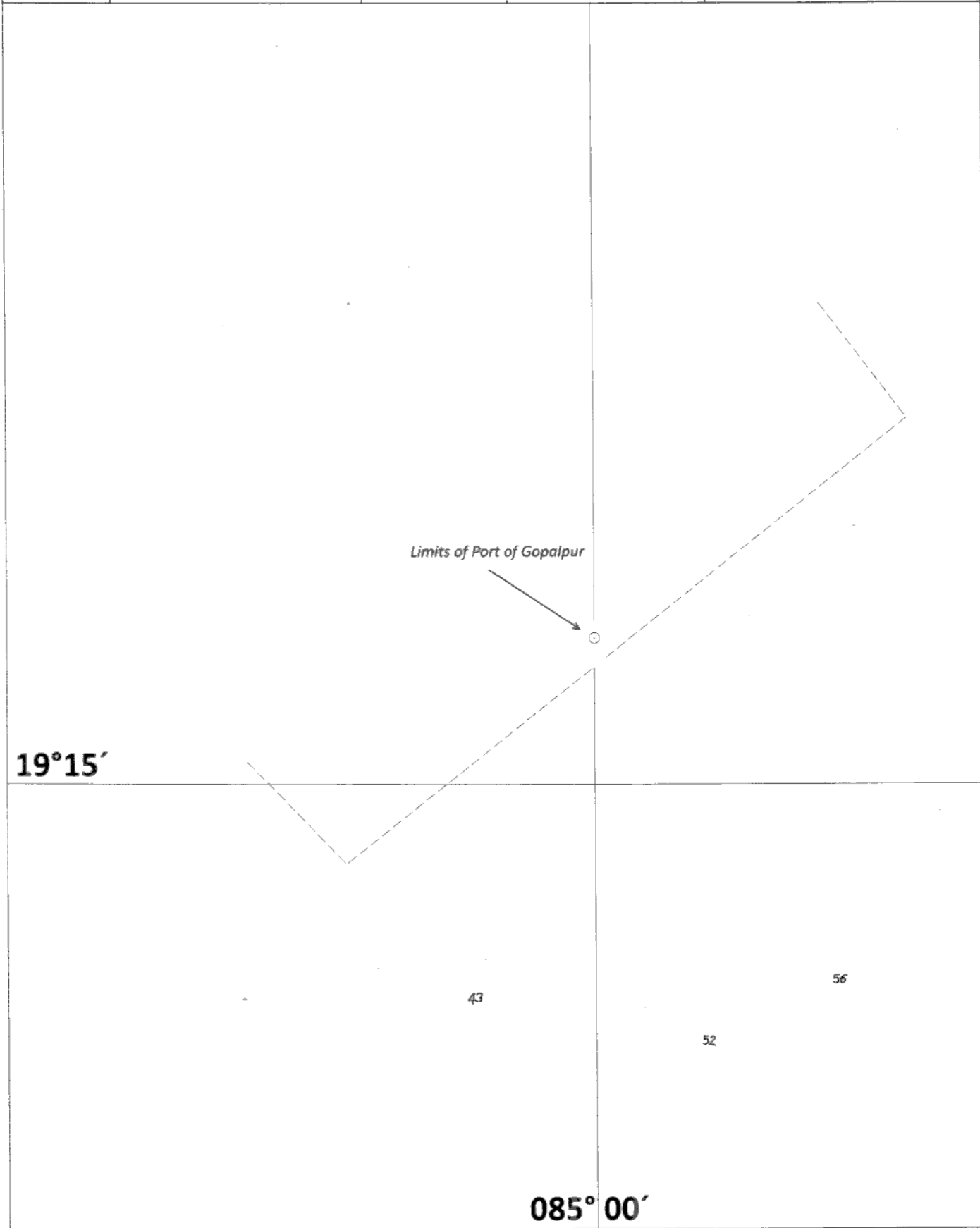
Folio 05	NM 062/21		NC / NE	Chart No.
	PREVIOUS UPDATE 237/20		30 NOV 2013	3034 (APP.)
14°15'		18,0m in lieu ↓ 1021		
18,0m in lieu ↑ 1021		10 ₉ 12 ₁ 11 ₂ 080° 10'		
Caution: Some computer printers might distort the tracings. Users are advised to check and if necessary, adjust settings on their printers.				

Folio 05	NM 062/21		NC / NE 30 NOV2013	Chart No. 3034 (PORT)	1 of 2
	PREVIOUS UPDATE 237/20				
14°15'					
		0 _g 1 _i			
080° 08'					
Caution: Some computer printers might distort the tracings. Users are advised to check and if necessary, adjust settings on their printers.					




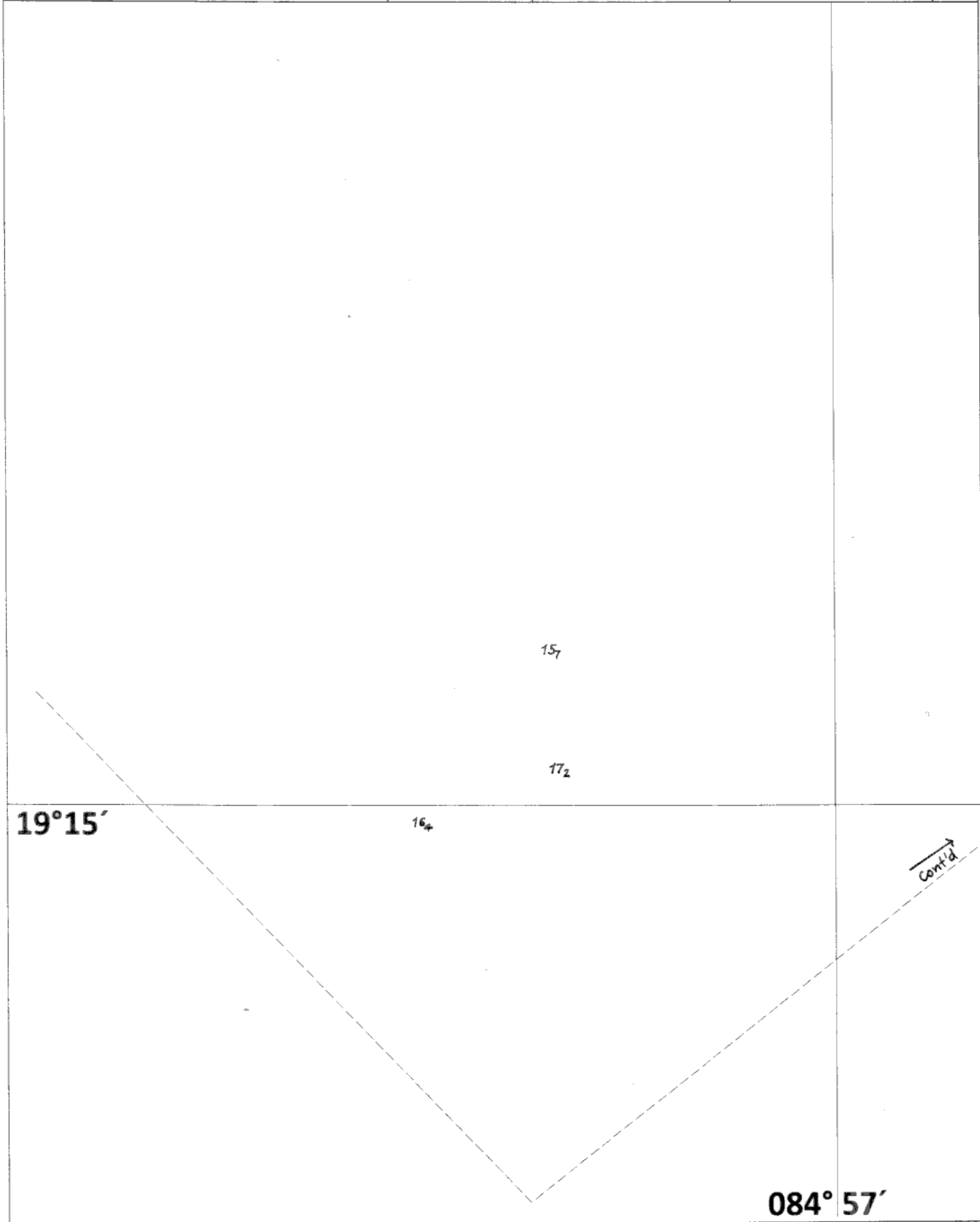
Folio 05	NM 062/21		NC / NE 30 NOV2013	Chart No. 3034 (PORT)	2 of 2
	PREVIOUS UPDATE 237/20				
14°15'					
080° 10'					
Caution: Some computer printers might distort the tracings. Users are advised to check and if necessary, adjust settings on their printers.					

Folio 05	NM 063/21		NC / NE	Chart No. 305
	PREVIOUS UPDATE NC 30 JUN 2019		30 JUN 2019	





Caution: Some computer printers might distort the tracings. Users are advised to check and if necessary, adjust settings on their printers.

Folio 05	NM 063/21		NC / NE	Chart No.	1 of 3
	PREVIOUS UPDATE NC 31 MAY 2019		31 MAY 2019	3043 (ANCHORAGE)	




Caution: Some computer printers might distort the tracings. Users are advised to check and if necessary, adjust settings on their printers.

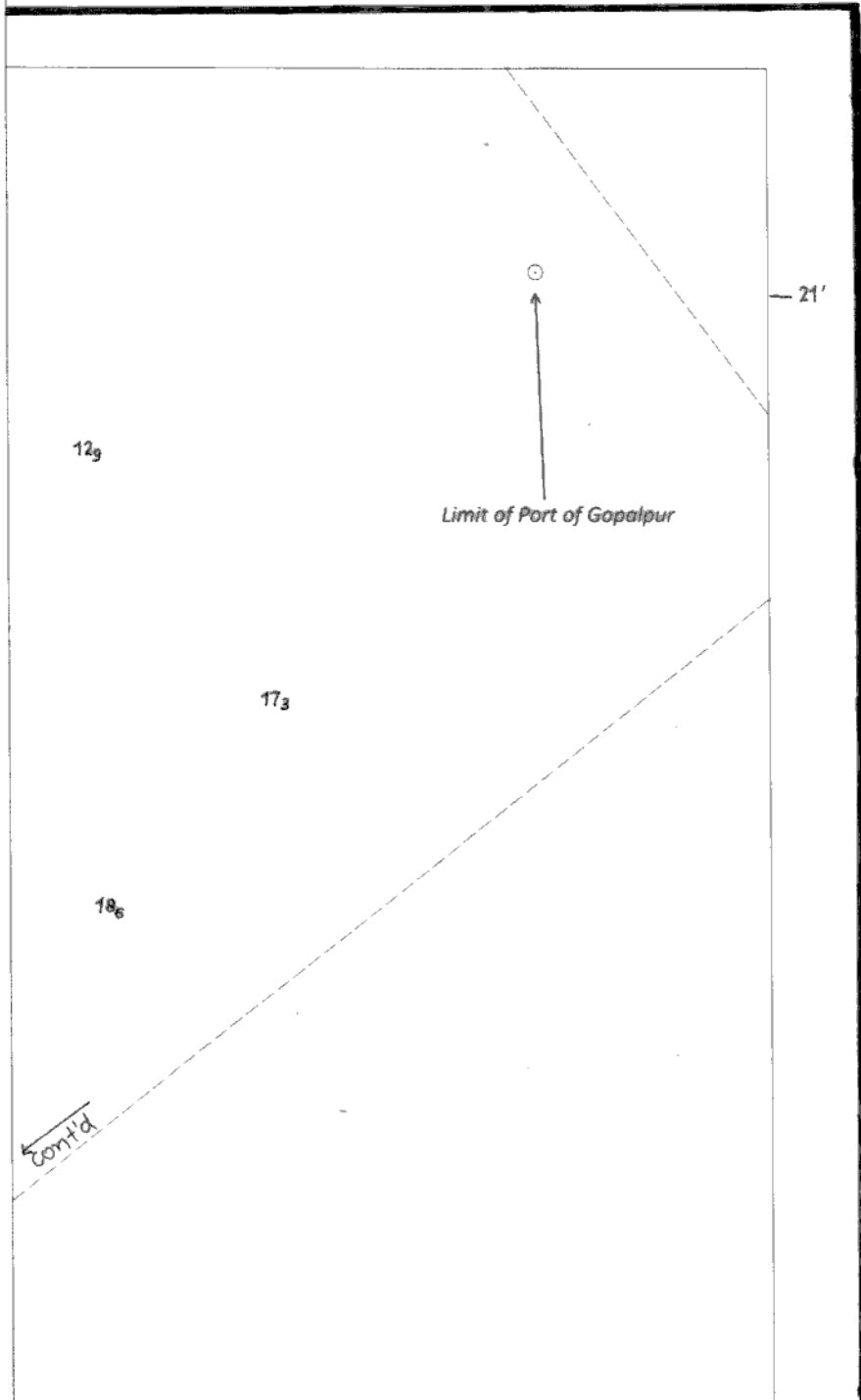
Folio 05	NM 063/21		NC / NE	Chart No.	2 of 3
	PREVIOUS UPDATE NC 31 MAY 2019		31 MAY 2019	3043 (ANCHORAGE)	




19°15'

085°00'

Folio 05	NM 063/21		NC / NE	Chart No.	3 of 3
	PREVIOUS UPDATE NC 31 MAY 2019		31 MAY 2019	3043 (ANCHORAGE)	



Caution: Some computer printers might distort the tracings. Users are advised to check and if necessary, adjust settings on their printers.

Folio 05	NM 063/21		NC / NE	Chart No.	1 of 2
	PREVIOUS UPDATE NC 31 MAY 2019		31 MAY 2019	3043 (PORT)	

084° 59'


19

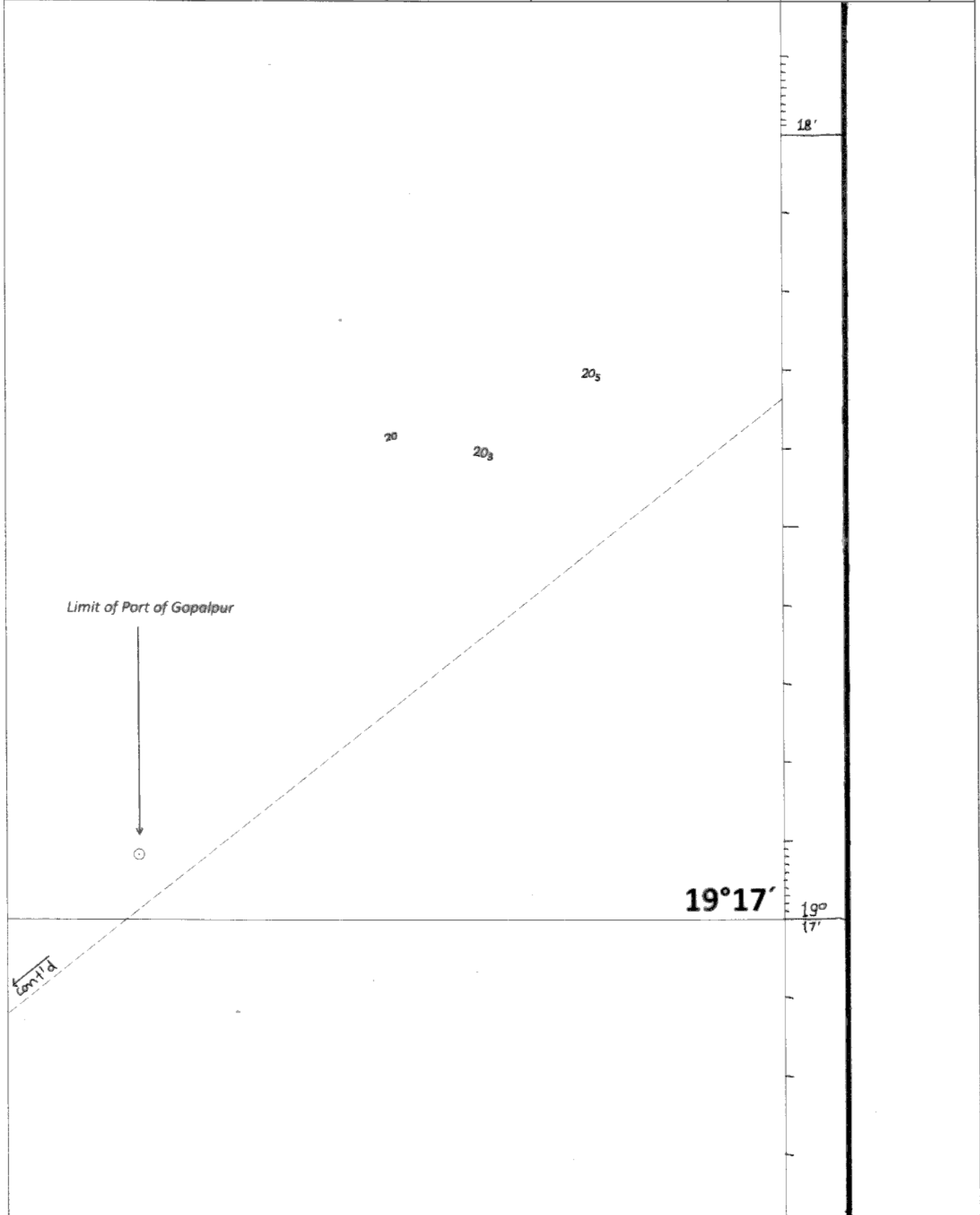
19₃

19


Cont'd →

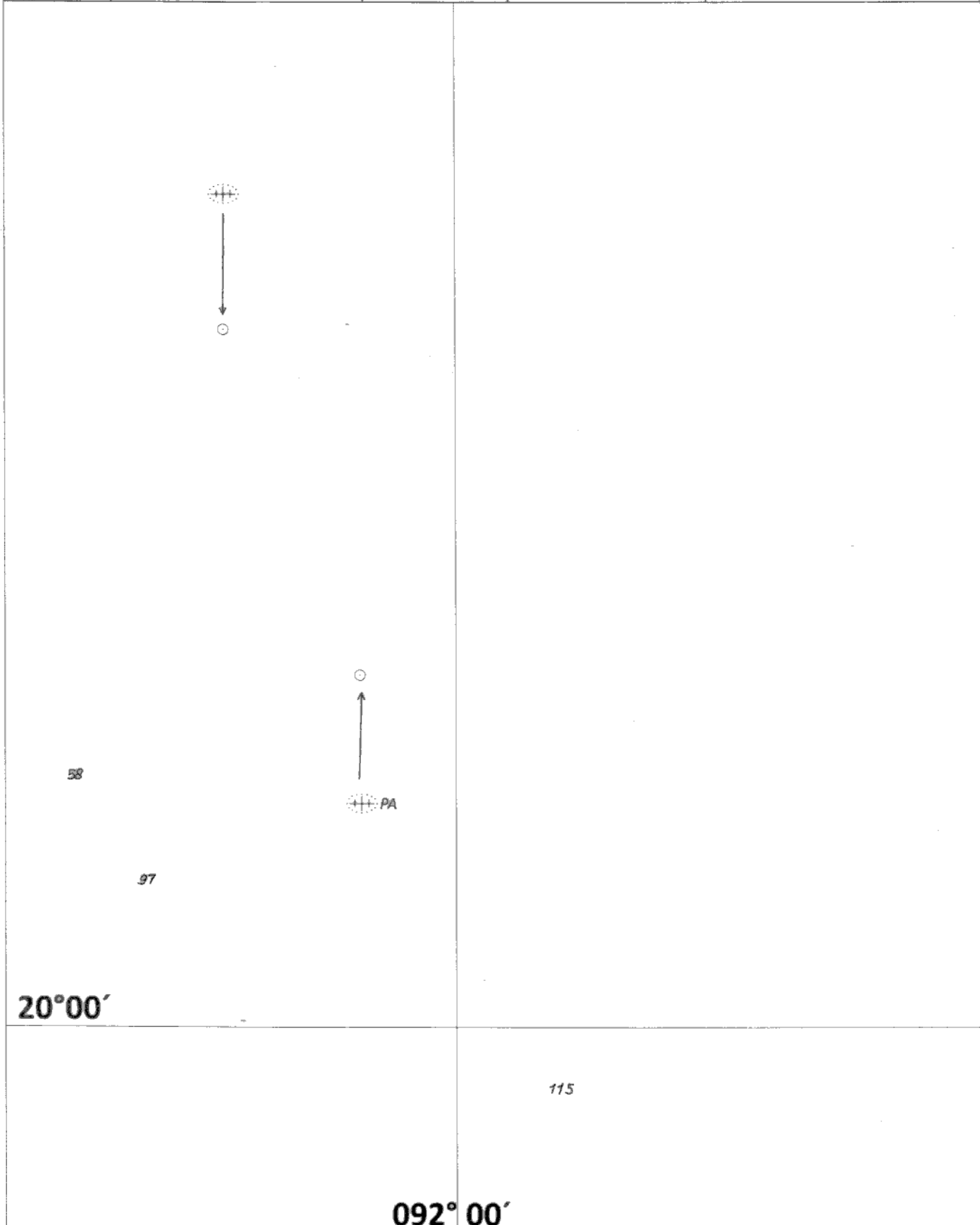
59'

Folio 05	NM 063/21		NC / NE	Chart No.	2 of 2
	PREVIOUS UPDATE NC 31 MAY 2019		31 MAY 2019	3043 (PORT)	




Caution: Some computer printers might distort the tracings. Users are advised to check and if necessary, adjust settings on their printers.

Folio 05	NM 064/21		NC / NE	Chart No.
	PREVIOUS UPDATE 046/21		15 APR 2017	31 (INT 756)





Caution: Some computer printers might distort the tracings. Users are advised to check and if necessary, adjust settings on their printers.




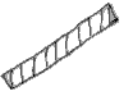
Folio 06	NM 065/21		NC / NE	Chart No. 41 (INT 757)
	PREVIOUS UPDATE 211/20		15 DEC 2010	
10°00'				
<p style="text-align: center;"> ← in lieu Fl.20M</p>				
094° 00'				
Caution: Some computer printers might distort the tracings. Users are advised to check and if necessary, adjust settings on their printers.				





Folio 05	NM 065/21 PREVIOUS UPDATE 033/21		NC / NE 31 MAY 2016	Chart No. 33 (INT 755)
10° 00'				
		<p data-bbox="1171 849 1249 873">Fl. 20M</p>  <p data-bbox="600 932 645 951">1680</p> <p data-bbox="725 1049 770 1068">1618</p> <p data-bbox="515 1117 560 1136">2840</p> <p data-bbox="674 1162 846 1205">092° 00'</p>		
Caution: Some computer printers might distort the tracings. Users are advised to check and if necessary, adjust settings on their printers.				



Folio 06	NM 065/21	NC / NE 31 JUL 2019	Chart No. 472 (INT 7032)
	PREVIOUS UPDATE 182/20		
<p>Fl.10s37m20M</p>		2062 1329 1728	
09°00'		093° 00'	
Caution: Some computer printers might distort the tracings. Users are advised to check and if necessary, adjust settings on their printers.			

Folio 06	NM 065/21 PREVIOUS UPDATE 182/20		NC / NE 31 AUG 2015	Chart No. 407 (INT 7445)
09°15'	<p>196</p> <p>155</p> <p>240</p> <p>Fl.10s37m20M</p> <p>in lieu </p>			
092° 45'				
Caution: Some computer printers might distort the tracings. Users are advised to check and if necessary, adjust settings on their printers.				



Folio 06	NM 065/21 PREVIOUS UPDATE 182/20		NC / NE 31 MAY 2014	Chart No. 4161
<p>09°15'</p> <p> in view FI.10s37m20M</p>				40 32 25
				092° 48'
Caution: Some computer printers might distort the tracings. Users are advised to check and if necessary, adjust settings on their printers.				



Folio 06	NM 066/21		NC / NE	Chart No.
	PREVIOUS UPDATE 065/21		15 DEC 2010	41 (INT 757)
	06°00'			
	73 62 63			
	17 Obstrn → ⊙			
098° 00'				
Caution: Some computer printers might distort the tracings. Users are advised to check and if necessary, adjust settings on their printers.				