




CAUTION: TRACINGS ARE NOT TO SCALE,
FOR VISUAL APPRECIATION ONLY.



Folio 05	NM 087/21		NC / NE	Chart No.
	PREVIOUS UPDATE 078/21		15 APR 2017	31 (INT 756)
22°00'				
<p>FI(2).10s20M <i>in lieu</i> → </p> <p> <i>in lieu</i> FI(2).10s20M</p> <p>7₃ 12₈ 20₁</p> <p><i>in lieu</i>  .LFI.10s</p>		090° 00'		
Caution: Some computer printers might distort the tracings. Users are advised to check and if necessary, adjust settings on their printers.				

Folio

NM 087/21



NC / NE

Chart No.

1

05

PREVIOUS UPDATE

31 MAR 2020

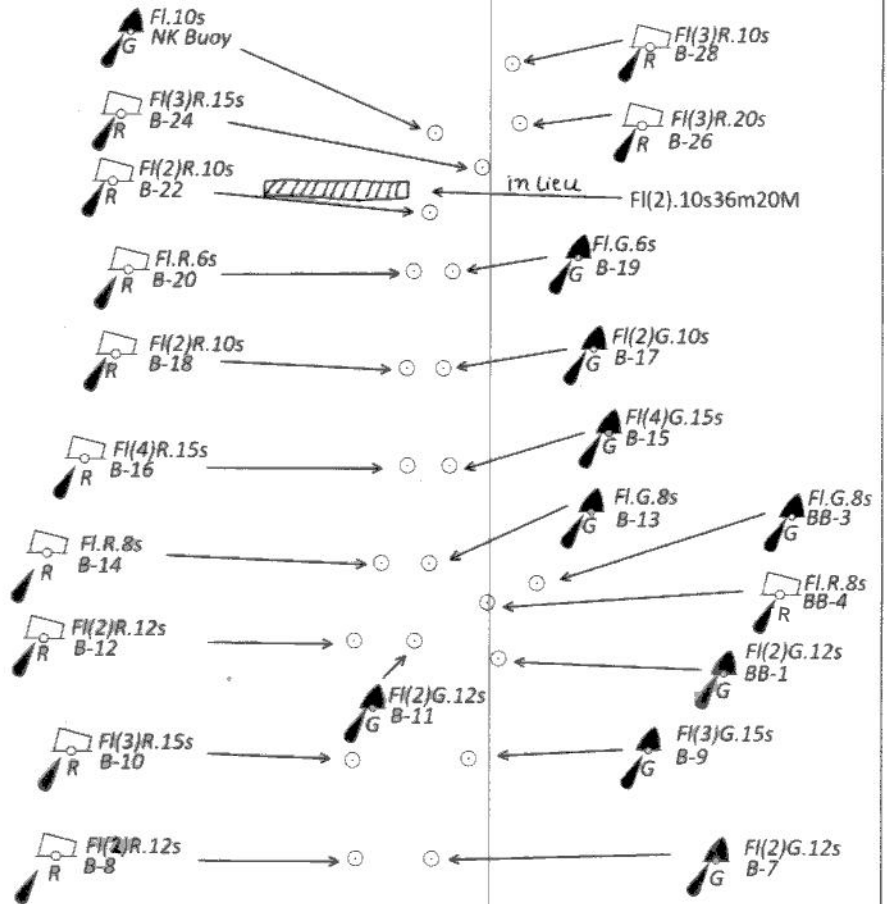
351

of

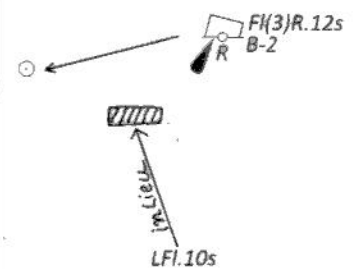
045/21

(INT 7419)

2



21°30'




133

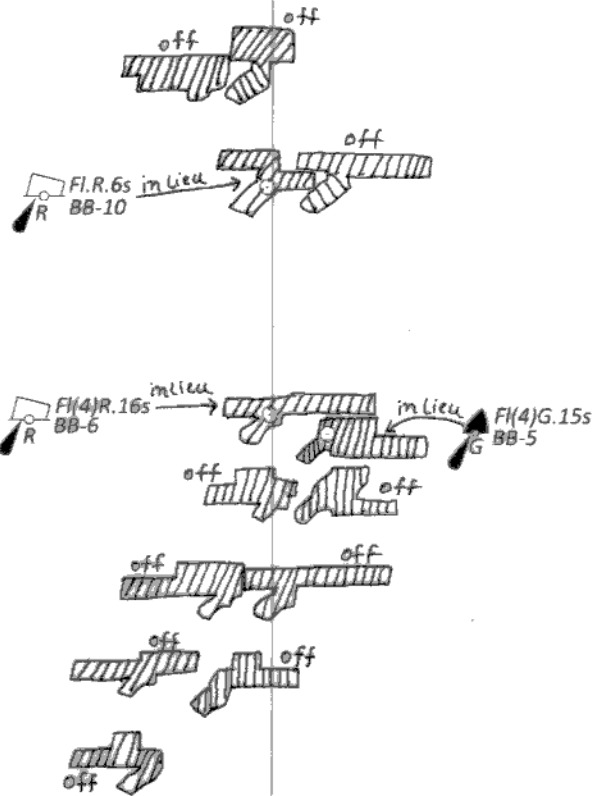
177

23

089° 30'

Caution: Some computer printers might distort the tracings. Users are advised to check and if necessary, adjust settings on their printers.

Folio 05	NM 087/21		NG / NE	Chart No. 351 (INT 7419)	2 of 2
	PREVIOUS UPDATE 045/21		31 MAR 2020		



21°30'

5₅

6₉

8₂

089° 30'

Caution: Some computer printers might distort the tracings. Users are advised to check and if necessary, adjust settings on their printers.