






CAUTION: TRACINGS ARE NOT TO SCALE,
FOR VISUAL APPRECIATION ONLY.

Folio 05	NM 092/21		NC / NE	Chart No.
	PREVIOUS UPDATE 087/21		15 APR 2017	31 (INT 756)
16°00'				
Caution: Some computer printers might distort the tracings. Users are advised to check and if necessary, adjust settings on their printers.				

Folio 05	NM 092/21		NG / NE	Chart No. 32 (INT 754)
	PREVIOUS UPDATE 033/21		31 JUL 2019	
16°00′				
082° 00′				
Caution: Some computer printers might distort the tracings. Users are advised to check and if necessary, adjust settings on their printers.				

Folio 05	NM 092/21		NC / NE	Chart No. 391
	PREVIOUS UPDATE 078/21		31 OCT 2012	



2318

2464

2409

16°00'

083° 00'

Folio

NM 092/21



NC / NE

Chart No.

05

PREVIOUS UPDATE
078/21

30 SEP 2001

354 (INT 7408)

082° 30'

154

589

414



Platforms

15'

20'


25'



30'

35'

40'

Caution: Some computer printers might distort the tracings. Users are advised to check and if necessary, adjust settings on their printers.

Folio 05	NM 092/21		NC / NE	Chart No. 355 (INT 7405)
	PREVIOUS UPDATE 185/20		31 Mar 2010	



Caution: Some computer printers might distort the tracings. Users are advised to check and if necessary, adjust settings on their printers.



Folio 02	NM 093/21		NC / NE	Chart No. 21
	PREVIOUS UPDATE 042/21		15 APR 2018	
24°00'				
Caution: Some computer printers might distort the tracings. Users are advised to check and if necessary, adjust settings on their printers.				