
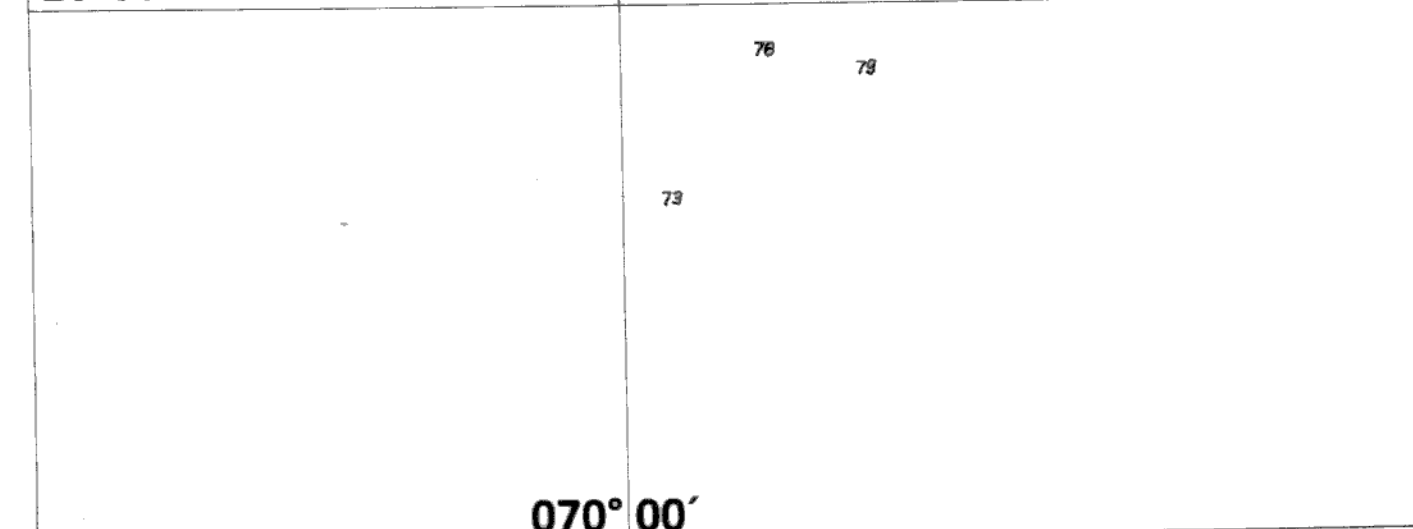






CAUTION: TRACINGS ARE NOT TO SCALE,
FOR VISUAL APPRECIATION ONLY.

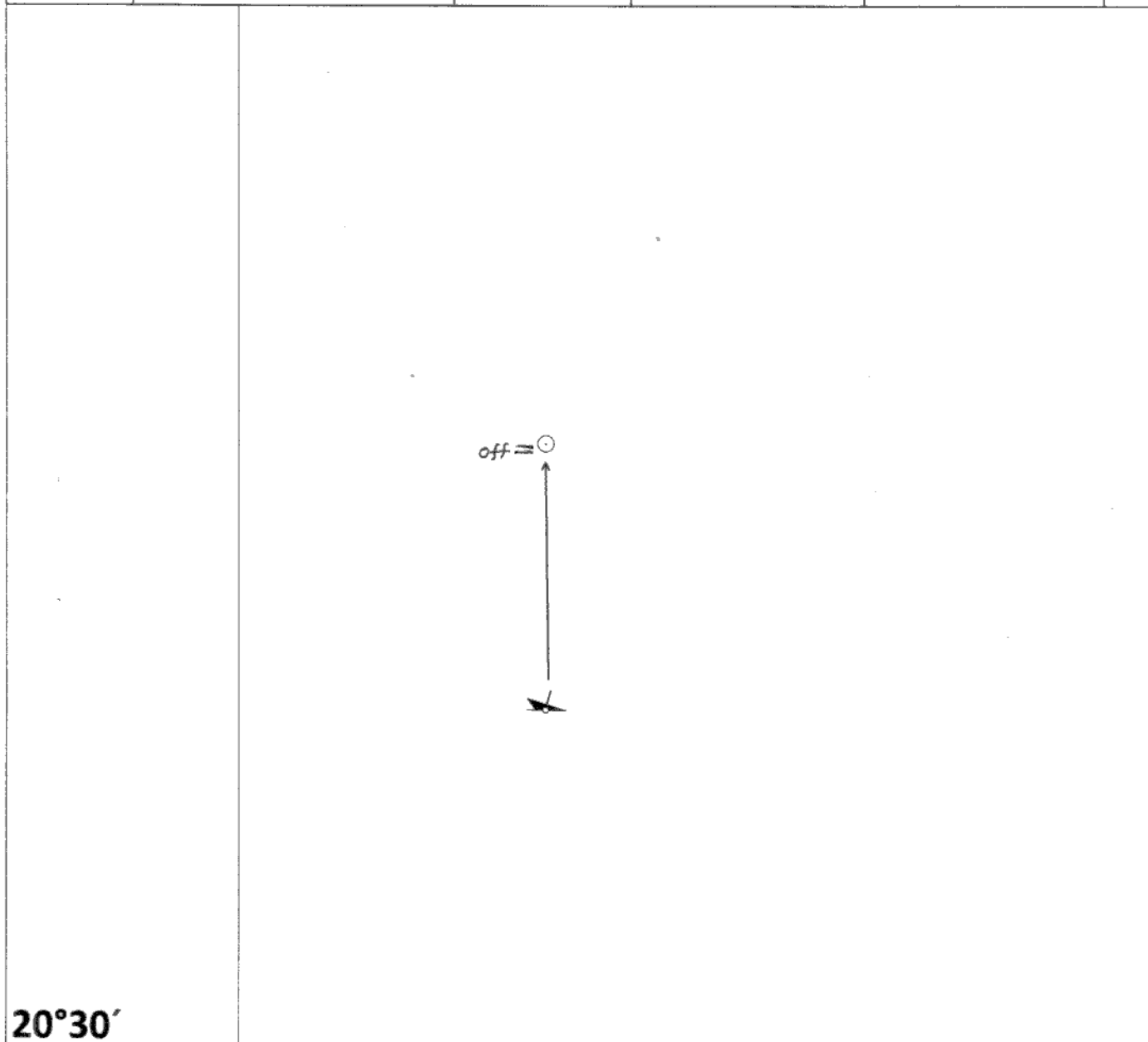
Folio 02	NM 098/21		NG / NE	Chart No. 21
	PREVIOUS UPDATE 093/21		15 APR 2018	




Caution: Some computer printers might distort the tracings. Users are advised to check and if necessary, adjust settings on their printers.

Folio 02	NM 098/21		NC / NE	Chart No. 292 (INT 7021)
	PREVIOUS UPDATE 191/20		31 JUL 2019	
21°00'				
				
<p>32</p> <p>43</p> <p>40</p>				
071° 00'				
Caution: Some computer printers might distort the tracings. Users are advised to check and if necessary, adjust settings on their printers.				

Folio 02	NM 098/21		NC / NE	Chart No.
	PREVIOUS UPDATE 078/21		15 APR 2018	253 (INT 7328)



20°30'



66



68

62

070° 30'


Caution: Some computer printers might distort the tracings. Users are advised to check and if necessary, adjust settings on their printers.

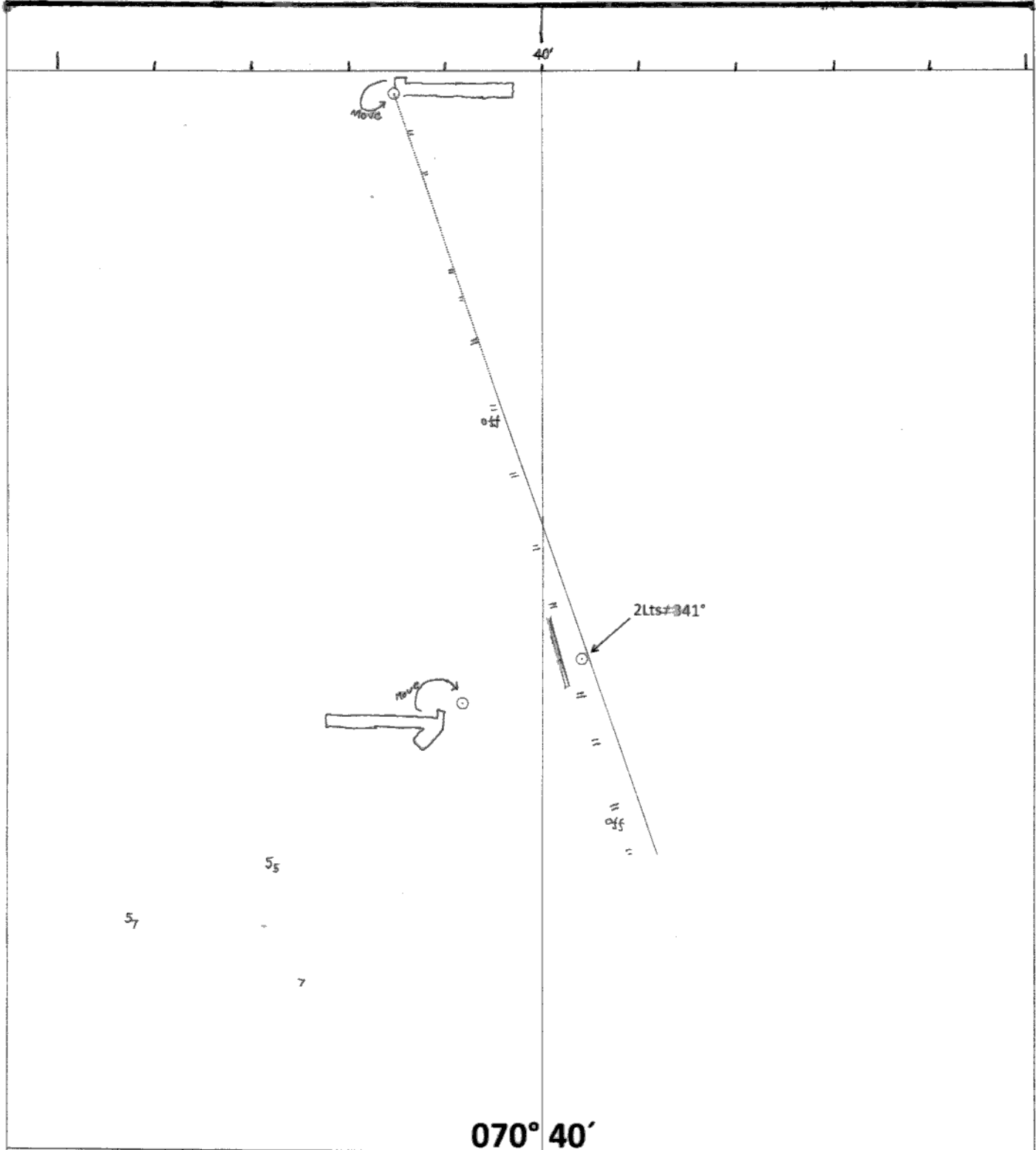


Folio 02	NM 098/21		NC / NE	Chart No. 206
	PREVIOUS UPDATE 232/19		28 FEB 2019	
 A compass rose diagram showing a vertical line with a crossbar at the top and a small circle at the bottom. The top crossbar is slightly longer than the bottom one.				
20°45'				
24 21				
26				
070° 45'				
Caution: Some computer printers might distort the tracings. Users are advised to check and if necessary, adjust settings on their printers.				




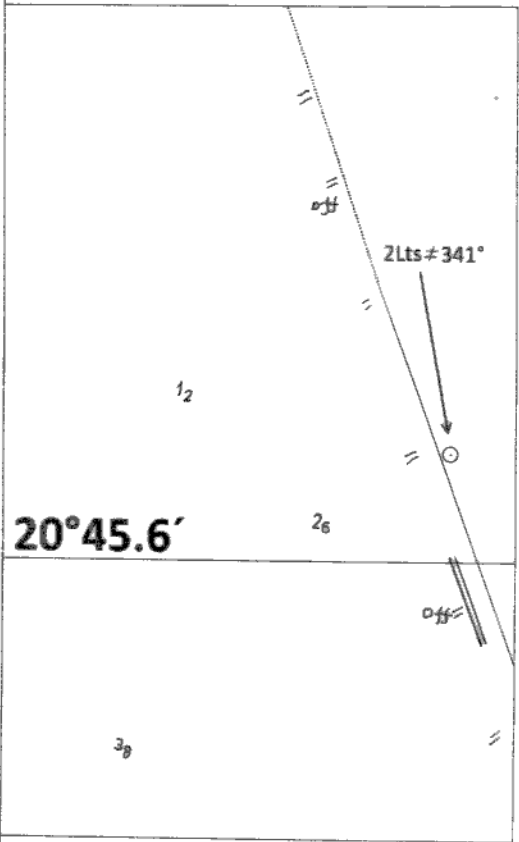
Folio 02	NM 098/21	NC / NE 31 JAN 2015	Chart No. 2055	1 of 2
	PREVIOUS UPDATE 120/18			
<p><u>off</u></p> <p>13₇</p> <p>11</p> <p>20°45'</p> <p>14₁</p> <p>070° 39'</p>				
Caution: Some computer printers might distort the tracings. Users are advised to check and if necessary, adjust settings on their printers.				

Folio 02	NM 098/21		NC / NE	Chart No. 2055	2 of 2
	PREVIOUS UPDATE 120/18		31 JAN 2015		




Caution: Some computer printers might distort the tracings. Users are advised to check and if necessary, adjust settings on their printers.

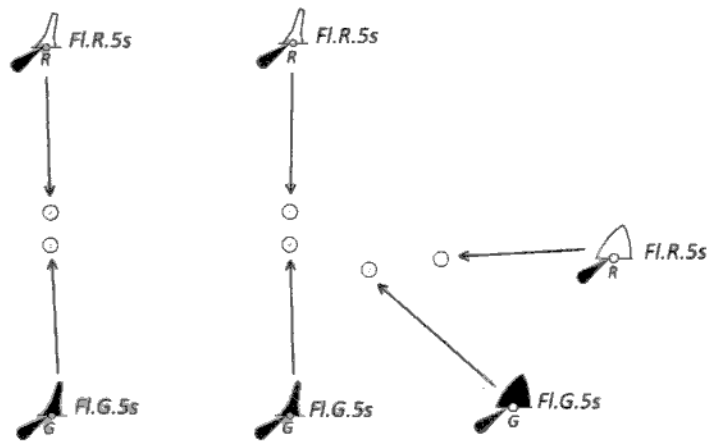
Folio 02	NM 098/21		NC / NE	Chart No.
	PREVIOUS UPDATE 120/18		31 JAN 2015	2055 (North Jetty)



Caution: Some computer printers might distort the tracings. Users are advised to check and if necessary, adjust settings on their printers.

Folio 03	NM 099/21		NC / NE	Chart No. 2353
	PREVIOUS UPDATE 162/19		31 JUL 2017	

14°50'



11₆

11₆

11₇

074° 05'

Caution: Some computer printers might distort the tracings. Users are advised to check and if necessary, adjust settings on their printers.

Folio
03

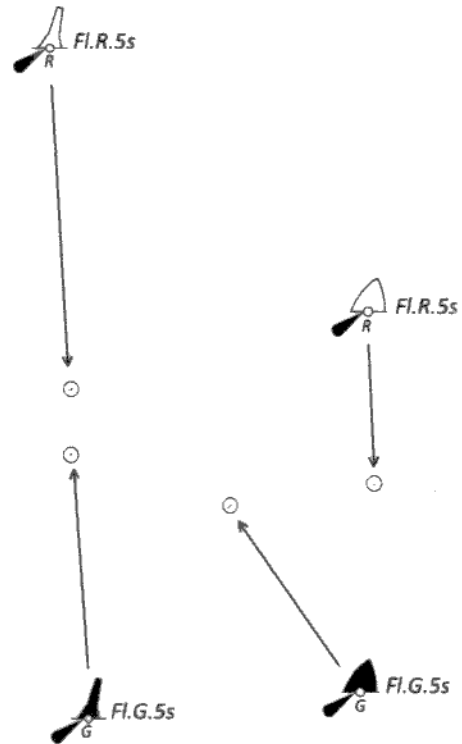
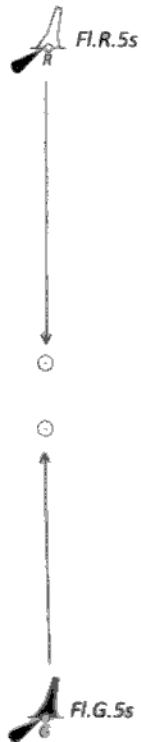
NM 099/21

PREVIOUS UPDATE
162/19



NG / NE
30 JUN 2016

Chart No.
2008



14°48'


11₁

10₃

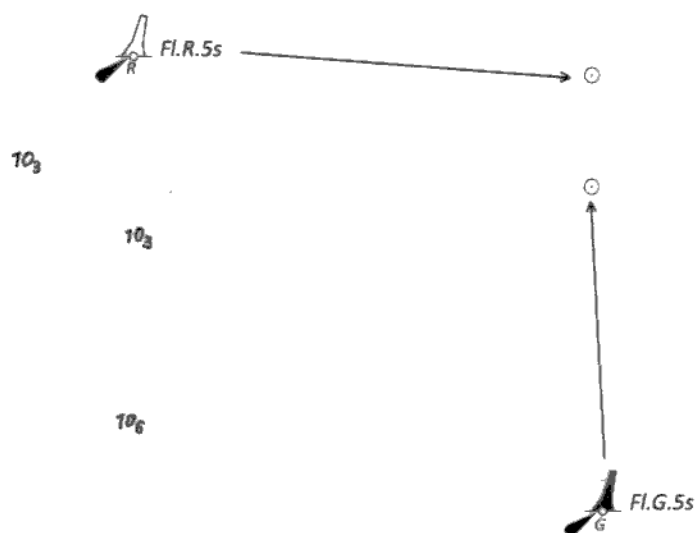
10₈

074° 06'

Caution: Some computer printers might distort the tracings. Users are advised to check and if necessary, adjust settings on their printers.


Folio 03	NM 099/21		NC / NE	Chart No. 2120	1 of 2
	PREVIOUS UPDATE 100/18		31 JAN 2015		

14°49'

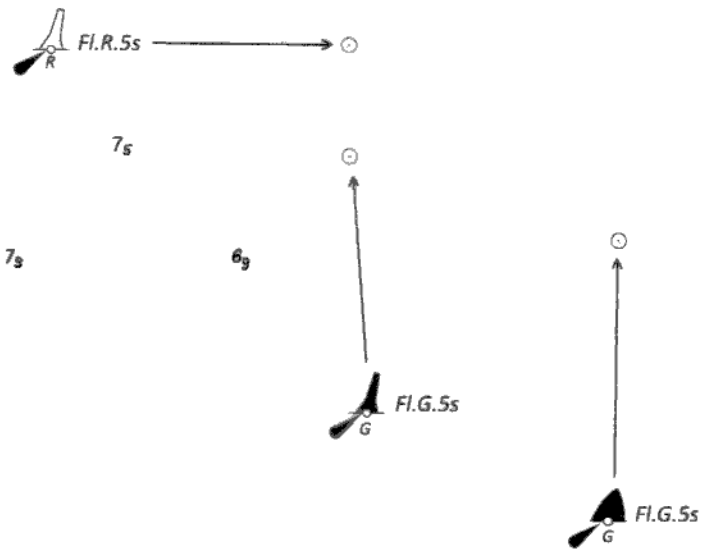


074° 05'

Caution: Some computer printers might distort the tracings. Users are advised to check and if necessary, adjust settings on their printers.


Folio 03	NM 099/21		NC / NE	Chart No. 2120	2 of 2
	PREVIOUS UPDATE 100/18		31 JAN 2015		

14°49'

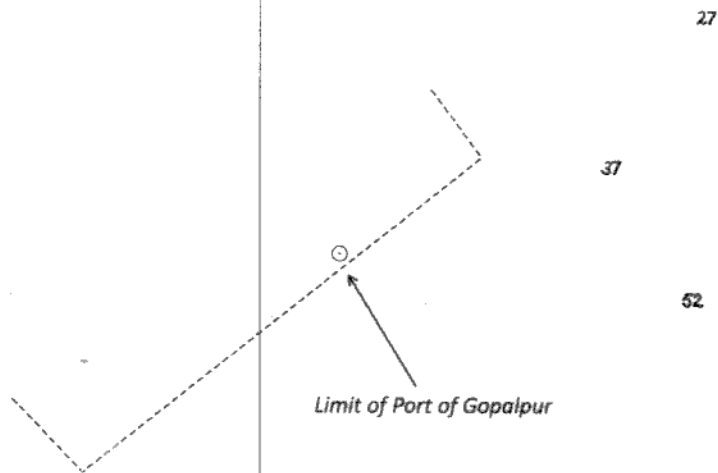


074° 07'

Caution: Some computer printers might distort the tracings. Users are advised to check and if necessary, adjust settings on their printers.


Folio 05	NM 100/21		NG / NE	Chart No. 352 (INT 7416)
	PREVIOUS UPDATE 078/21		31 AUG 2020	

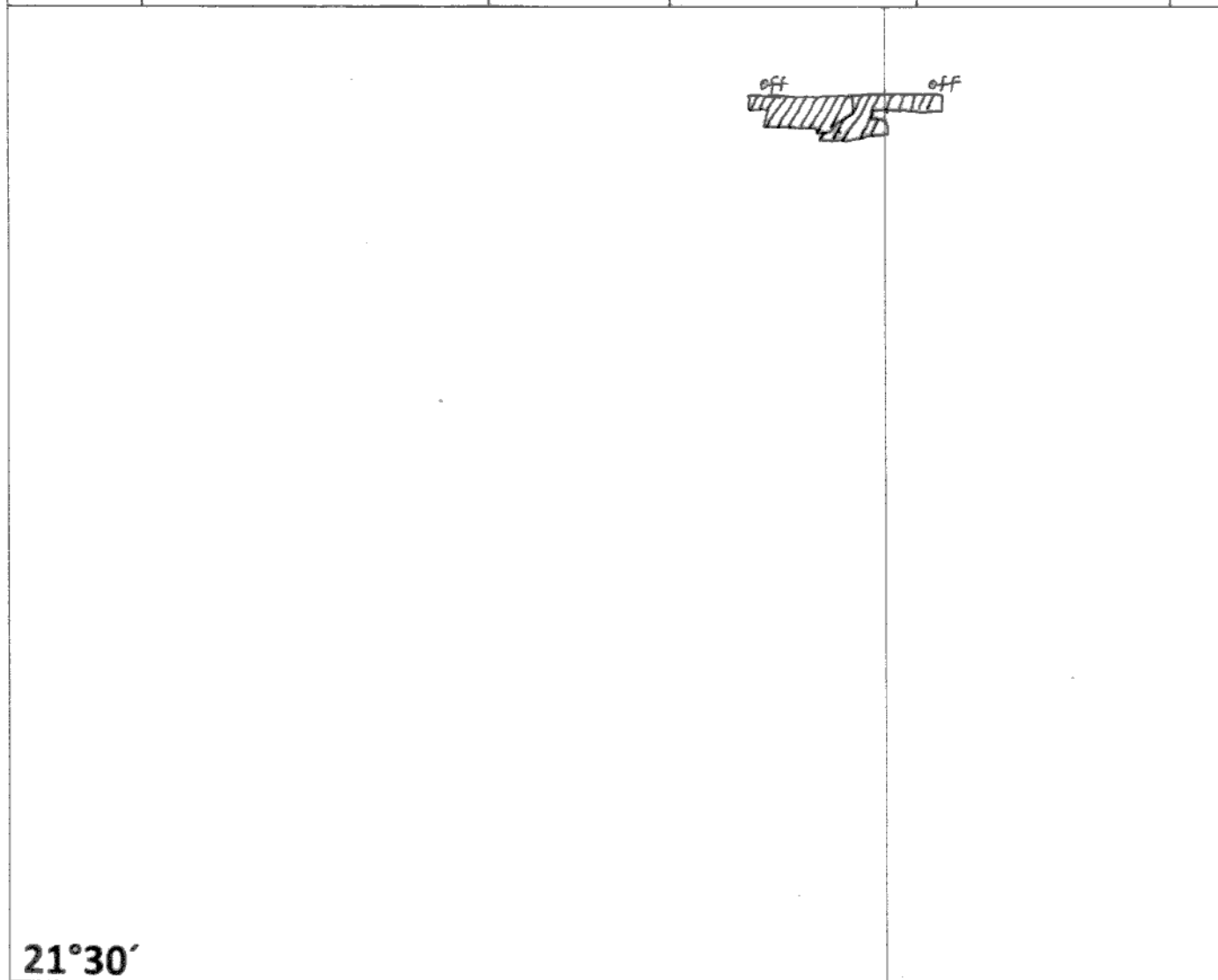
19°30'



085° 00'

Caution: Some computer printers might distort the tracings. Users are advised to check and if necessary, adjust settings on their printers.

Folio 05	NM 101/21		NG / NE	Chart No.
	PREVIOUS UPDATE 087/21		31 MAR 2020	351 (INT 7419)



21°30'

171

28

34

089° 30'

Caution: Some computer printers might distort the tracings. Users are advised to check and if necessary, adjust settings on their printers.