






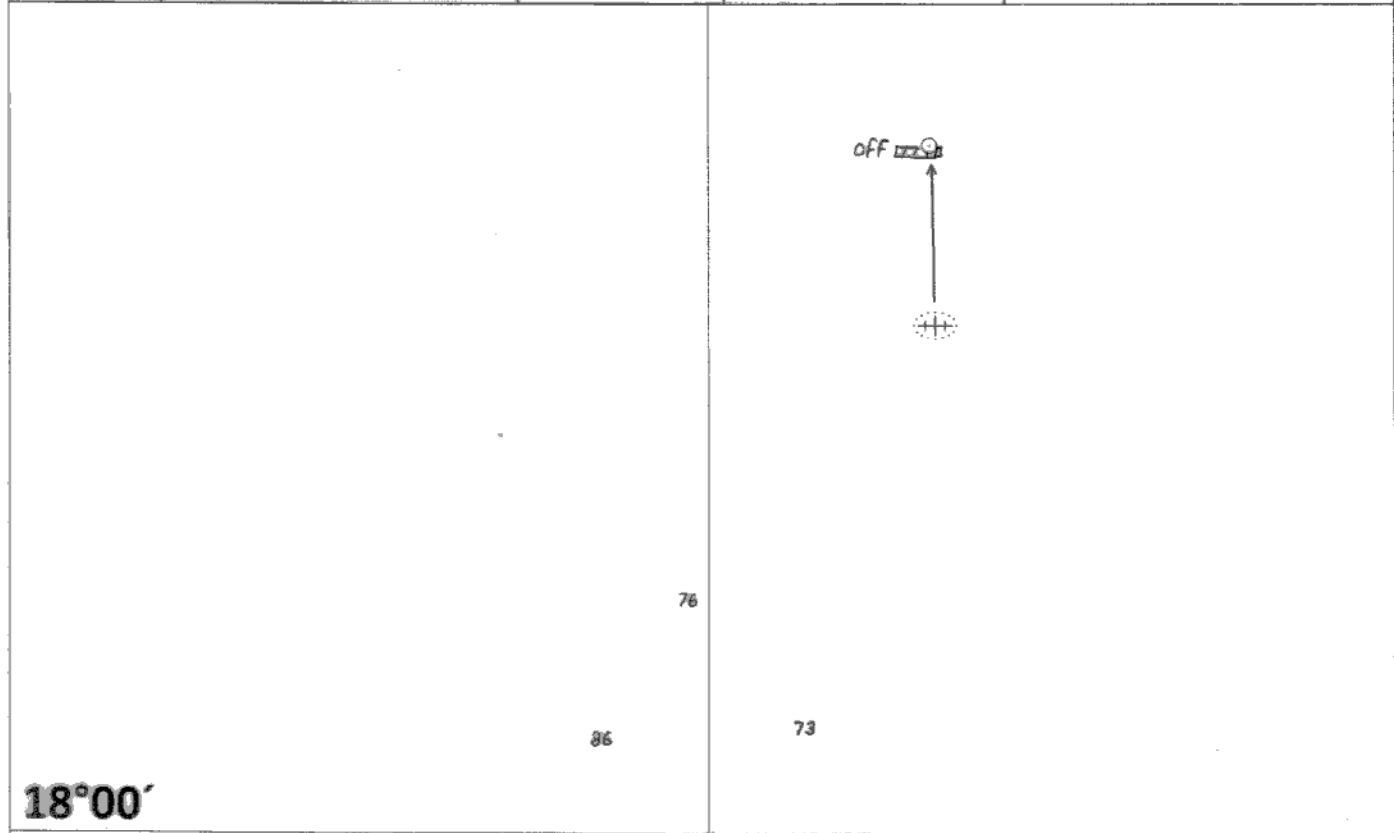
CAUTION: TRACINGS ARE NOT TO SCALE,
FOR VISUAL APPRECIATION ONLY.

Folio 02	NM 108/21		NC / NE	Chart No. 21
	PREVIOUS UPDATE 098/21		15 APR 2018	






Caution: Some computer printers might distort the tracings. Users are advised to check and if necessary, adjust settings on their printers.

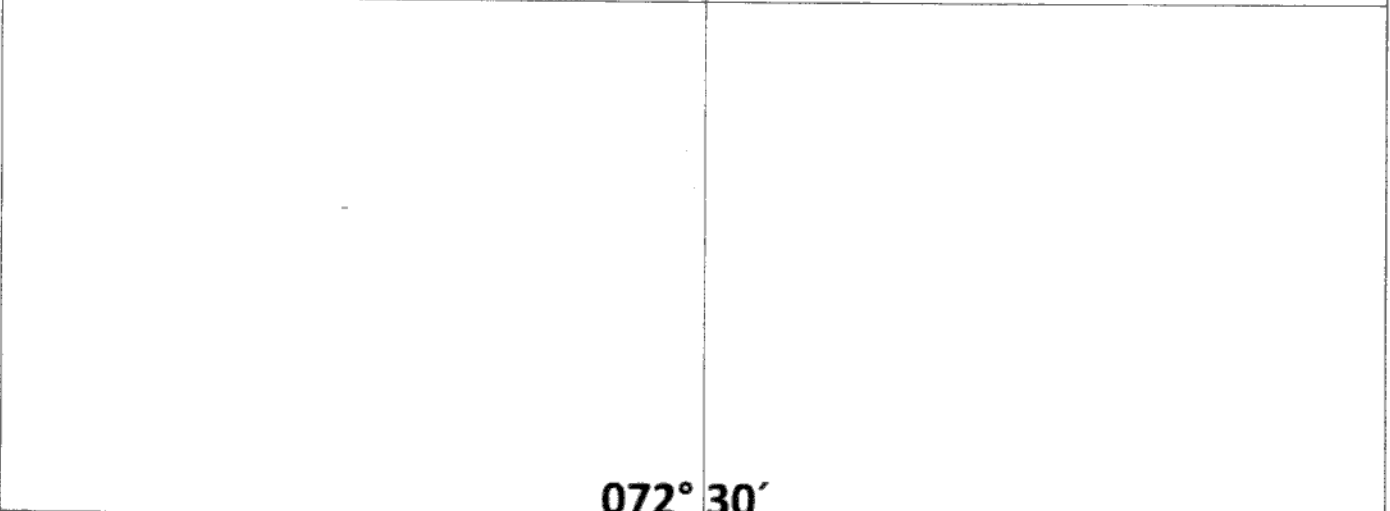

Folio 03	NM 108/21		NC / NE	Chart No. 22 (INT 752)
	PREVIOUS UPDATE 079/21		31 JUL 2019	




Caution: Some computer printers might distort the tracings. Users are advised to check and if necessary, adjust settings on their printers.

Folio 02	NM 108/21		NC / NE	Chart No. 292 (INT 7021)
	PREVIOUS UPDATE 098/21		31 JUL 2019	
<p>19°00'</p>		<p>65</p> <p>58</p> <p>68</p> 		
		<p>072° 00'</p>		
<p>Caution: Some computer printers might distort the tracings. Users are advised to check and if necessary, adjust settings on their printers.</p>				

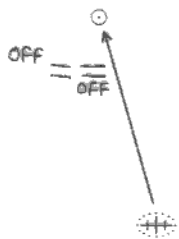
Folio 03	NM 108/21		NC / NE	Chart No. 255 (INT 7334)
	PREVIOUS UPDATE 180/20		15 DEC 2019	



Caution: Some computer printers might distort the tracings. Users are advised to check and if necessary, adjust settings on their printers.

Folio 03	NM 108/21		NC / NE	Chart No. 211
	PREVIOUS UPDATE 043/21		31 MAR 2020	

19°15'



22₅

19


17₇

072° 30'

Caution: Some computer printers might distort the tracings. Users are advised to check and if necessary, adjust settings on their printers.



Folio 05	NM 109/21		NC / NE	Chart No.
	PREVIOUS UPDATE 092/21		31 JUL 2019	32 (INT 754)
12°00'				
		<p>Tracing of a soundings chart showing depth contours and soundings. The chart includes a vertical line with a double-headed arrow labeled "OFF" at both ends. Soundings are marked at 1754, 1380, and 1887. The chart is bounded by 12°00' latitude and 080°00' longitude.</p>		
		080° 00'		
Caution: Some computer printers might distort the tracings. Users are advised to check and if necessary, adjust settings on their printers.				

Folio 05	NM 109/21		NG / NE	Chart No. 357 (INT 7397)
	PREVIOUS UPDATE 078/21		31 OCT 2011	

12°00'

22

off




39


31

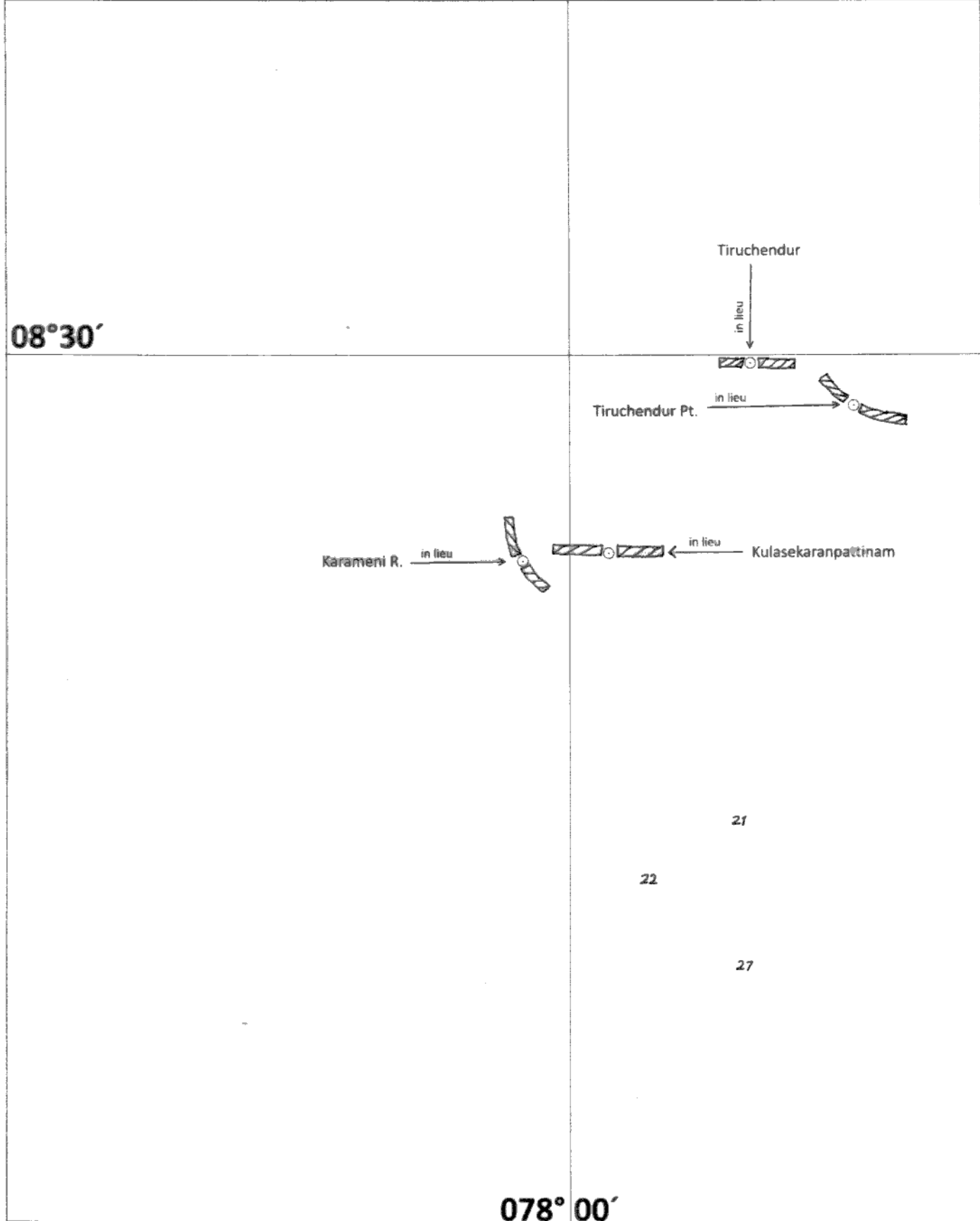
080° 00'

Caution: Some computer printers might distort the tracings. Users are advised to check and if necessary, adjust settings on their printers.




Folio 05	NM 110/21 PREVIOUS UPDATE 109/21		NC / NE 31 JUL 2019	Chart No. 32 (INT 754)
<p style="text-align: center;">Kulasekaranpattinam $\xrightarrow{\text{in lieu}}$  $\xrightarrow{\text{in lieu}}$  Tiruchendur</p> <p style="text-align: center;">51</p> <p>08°00'</p>				
<p style="text-align: center;">137</p> <p style="text-align: center;">78</p> <p style="text-align: right;">078° 00'</p>				
<p>Caution: Some computer printers might distort the tracings. Users are advised to check and if necessary, adjust settings on their printers.</p>				

Folio 05	NM 110/21		NC / NE	Chart No. 262 (INT 7365)	1 of 2
	032/21		15 NOV 2014		



Caution: Some computer printers might distort the tracings. Users are advised to check and if necessary, adjust settings on their printers.


Folio 05	NM 110/21		NC / NE	Chart No.	2 of 2
	032/21		15 NOV 2014	262 (INT 7365)	

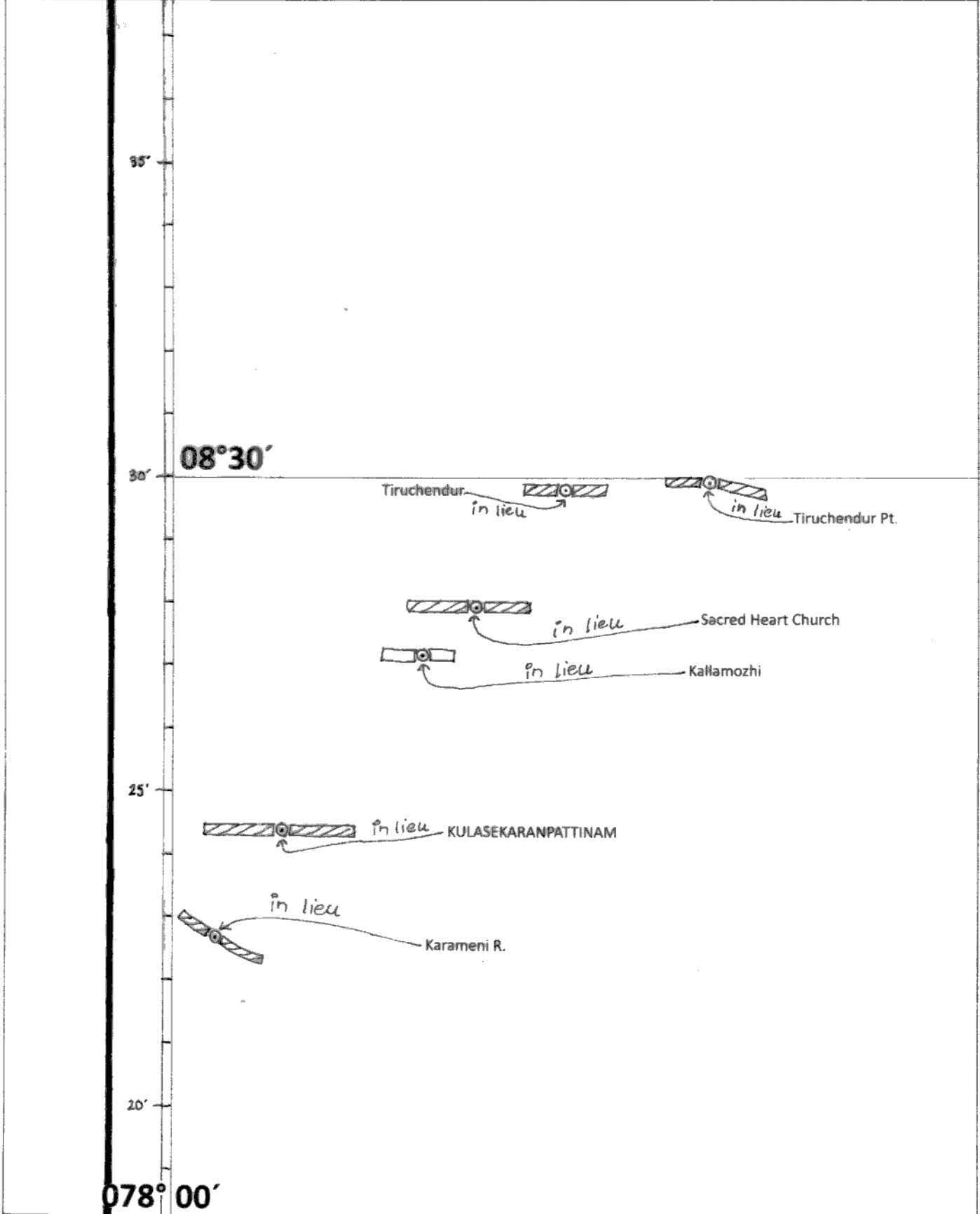

in lieu
Kulasekaranpattinam

09°00'


078° 00'

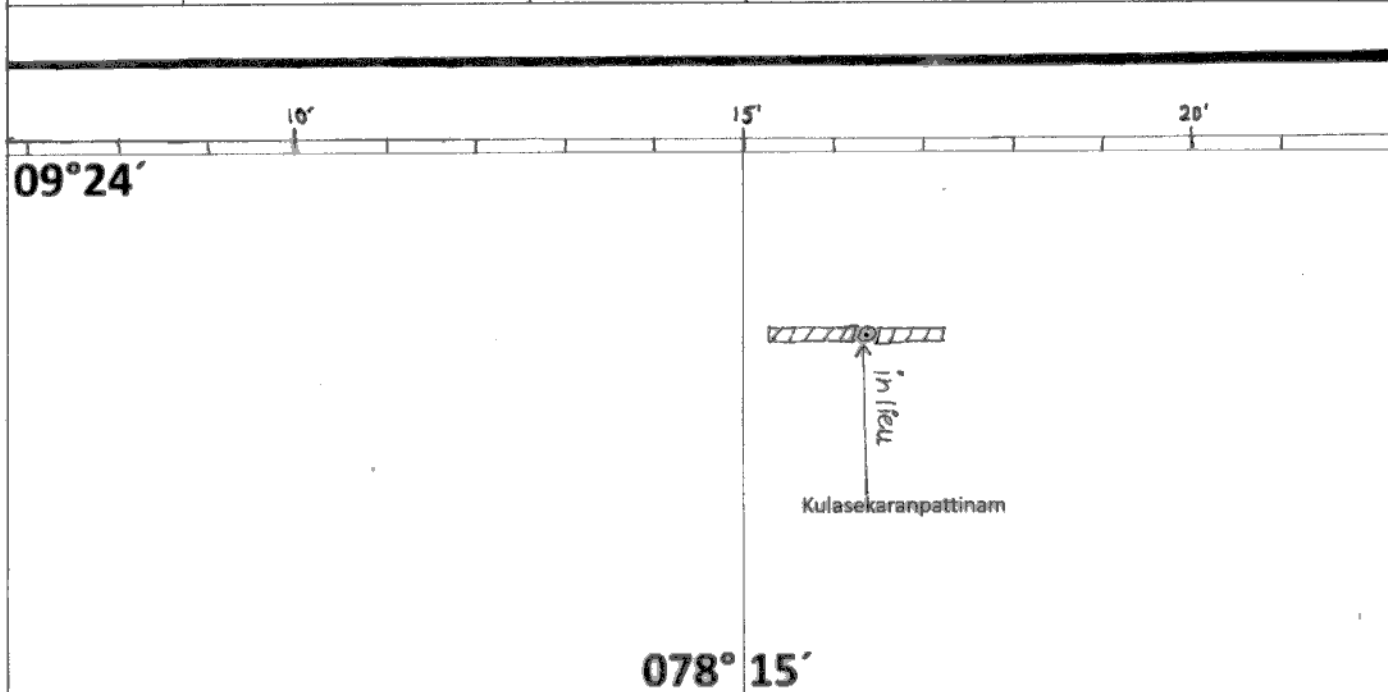
Caution: Some computer printers might distort the tracings. Users are advised to check and if necessary, adjust settings on their printers.

Folio 05	NM 110/21		NC / NE	Chart No.	1 of 2
	PREVIOUS UPDATE 236/20		30 JUN 2020	224	



Caution: Some computer printers might distort the tracings. Users are advised to check and if necessary, adjust settings on their printers.

Folio 05	NM 110/21		NC / NE	Chart No. 224	2 of 2
	PREVIOUS UPDATE 236/21		30 JUN 2020		



Caution: Some computer printers might distort the tracings. Users are advised to check and if necessary, adjust settings on their printers.