
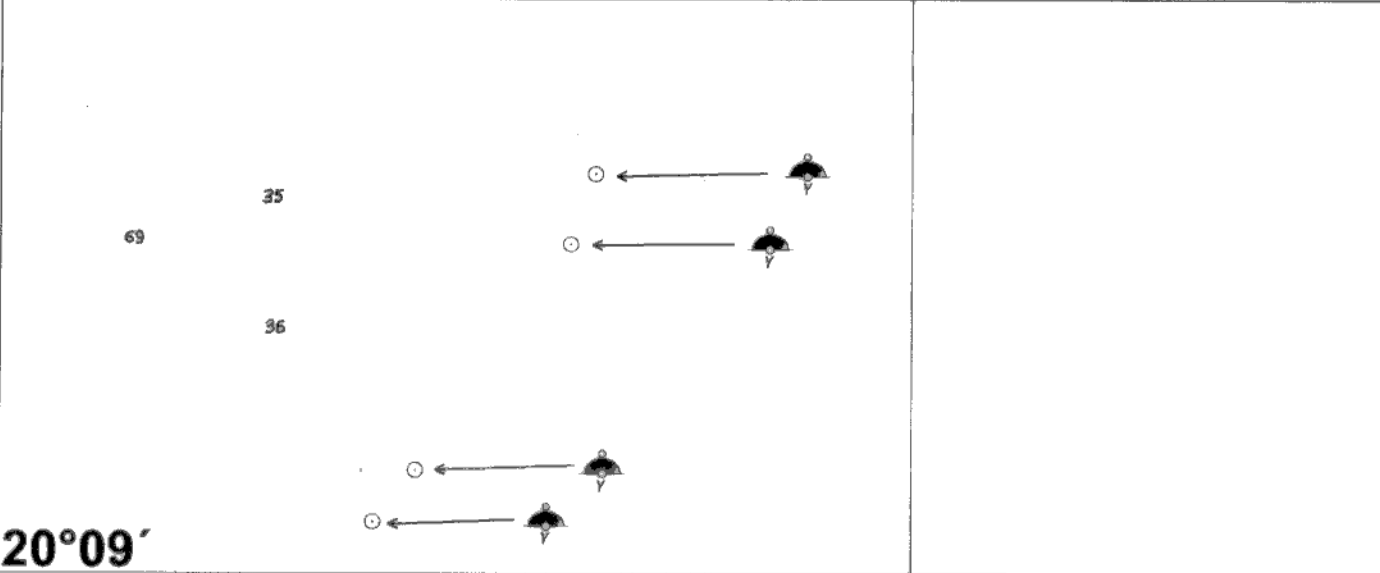




**CAUTION: TRACINGS ARE NOT TO SCALE,**  
**FOR VISUAL APPRECIATION ONLY.**

Folio 01	NM 121/21		<b>NC / NE</b> 15 OCT 2018	Chart No. 2514 (INT 7739) (App. to Port Louis)
	PREVIOUS UPDATE 223/20			
				
20°09'			057° 30'	
Caution: Some computer printers might distort the tracings. Users are advised to check and if necessary, adjust settings on their printers.				

Folio 01	NM 121/21		AG / NE	Chart No. 2514 (INT 7739) (Port Louis)
	PREVIOUS UPDATE 223/20		15 OCT 2018	



20°09'

057° 29'

Caution: Some computer printers might distort the tracings. Users are advised to check and if necessary, adjust settings on their printers.



<b>Folio</b>  03	<b>NM 122/21</b>		<b>NC / NE</b>	<b>Chart No.</b> 22 (INT 752)
	PREVIOUS UPDATE 108/21		31 JUL 2019	
<b>12°00'</b>		 954		
		2094  973  <b>074° 00'</b>		
Caution: Some computer printers might distort the tracings. Users are advised to check and if necessary, adjust settings on their printers.				

Folio

NM 122/21



NG / NE

Chart No.

04

PREVIOUS UPDATE  
NC 31 JAN 2021

31 JAN 2021

294 (INT7032)

1187

116


654





12°00'



074° 00'

Caution: Some computer printers might distort the tracings. Users are advised to check and if necessary, adjust settings on their printers.



Folio 04	NM 122/21		NC / NE	Chart No. 272
	PREVIOUS UPDATE 070/21		31 JAN 2020	




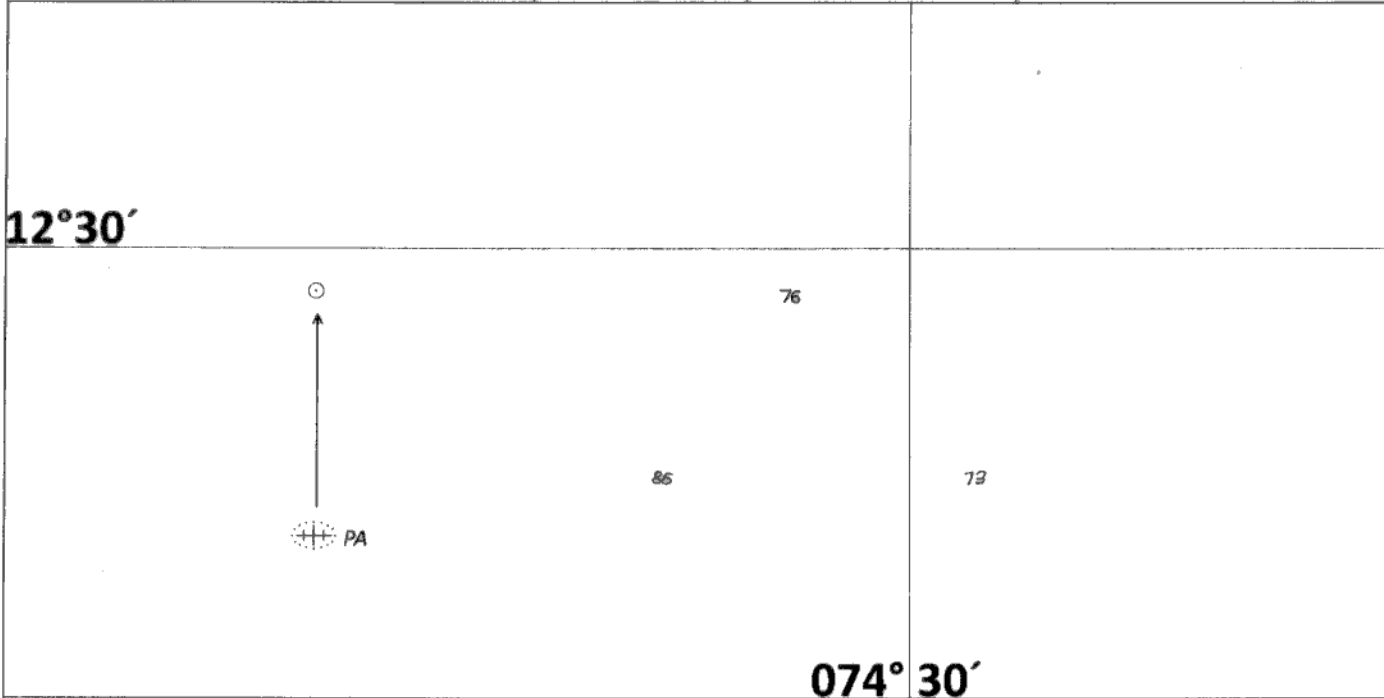
Caution: Some computer printers might distort the tracings. Users are advised to check and if necessary, adjust settings on their printers.



Folio 04	<b>NM 122/20</b>		<b>NC / <del>NE</del></b>	<b>Chart No.</b>
	PREVIOUS UPDATE <b>078/21</b>		<b>15 SEP 2019</b>	<b>258 (INT 7348)</b>
<b>12°30'</b>		79	65	
		73		
		<b>074° 30'</b>		
<p>Caution: Some computer printers might distort the tracings. Users are advised to check and if necessary, adjust settings on their printers.</p>				




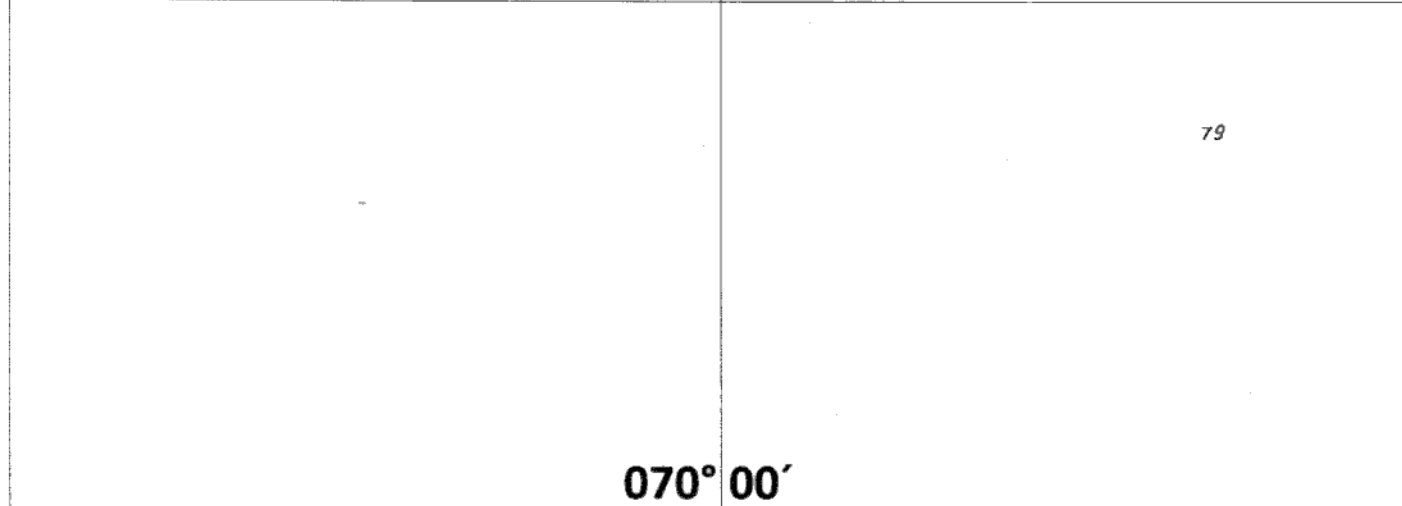

<b>Folio</b>  04	<b>NM 122/21</b>		<b>NC / NE</b>	<b>Chart No.</b>
	PREVIOUS UPDATE 044/20		31 AUG 2018	218
<b>12°30'</b>				
				
<b>074° 30'</b>				
Caution: Some computer printers might distort the tracings. Users are advised to check and if necessary, adjust settings on their printers.				




Folio 04	NM 122/21		NC / NE	Chart No. 217
	PREVIOUS UPDATE 118/20		15 JUN 2018	
				
<p>Caution: Some computer printers might distort the tracings. Users are advised to check and if necessary, adjust settings on their printers.</p>				

Folio 02	NM 123/21		NC / NE	Chart No. 21
	PREVIOUS UPDATE 114/21		15 APR 2018	
				
20°00'				072° 00'
Caution: Some computer printers might distort the tracings. Users are advised to check and if necessary, adjust settings on their printers.				

Folio 02	NM 123/21		<del>NE</del> / NE	Chart No.
	PREVIOUS UPDATE 114/21		31 JUL 2019	292 (INT 7021)



Caution: Some computer printers might distort the tracings. Users are advised to check and if necessary, adjust settings on their printers.

Folio 02	NM 123/21		NC / NE	Chart No. 253 (INT 7328)
	PREVIOUS UPDATE 098/21		15 APR 2018	

20°30'

63


off


84

71

070° 00'

Caution: Some computer printers might distort the tracings. Users are advised to check and if necessary, adjust settings on their printers.


Folio 05	NM 124/21		NC / NE	Chart No.
	PREVIOUS UPDATE 078/21		15 MAY 2011	356 (INT 7400)




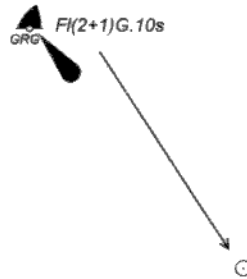
14°00'

080° 30'

Caution: Some computer printers might distort the tracings. Users are advised to check and if necessary, adjust settings on their printers.

Folio 05	NM 124/21		NC / NE	Chart No. 3034 (App. to Krishnapatnam)
	PREVIOUS UPDATE 062/21		30 NOV 2013	
14°15'		<div style="text-align: right;">40</div> <div style="text-align: center;">26</div> <div style="text-align: center;">23</div>		
		<p>⊙ ← A1 (for vessel having max. draft upto 12,0m)</p>		
080° 15'				
Caution: Some computer printers might distort the tracings. Users are advised to check and if necessary, adjust settings on their printers.				

Folio 05	NM 125/21		NC / NE	Chart No. 351 (INT 7419)
	PREVIOUS UPDATE 101/21		31 MAR 2020	



21°30'

7<sub>6</sub>  
8<sub>3</sub>  
7<sub>7</sub>

089° 30'

Caution: Some computer printers might distort the tracings. Users are advised to check and if necessary, adjust settings on their printers.