




CAUTION: TRACINGS ARE NOT TO SCALE,
FOR VISUAL APPRECIATION ONLY.

Folio 01	NM 171/21		NC / NE	Chart No.	1 of 2
	PREVIOUS UPDATE 188/20		15 OCT 2019	2527 (INT 77397)	




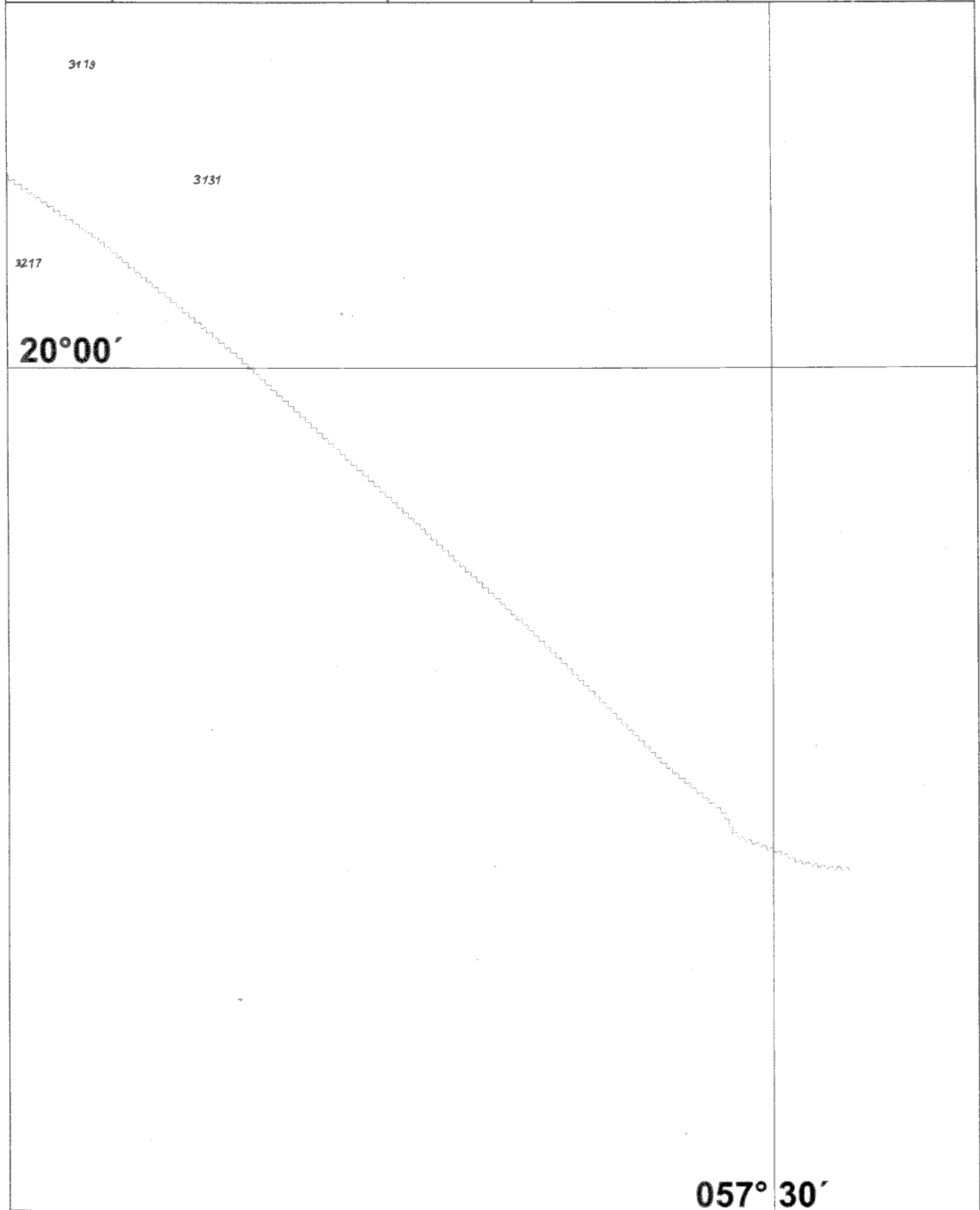
20°00'




057° 15'

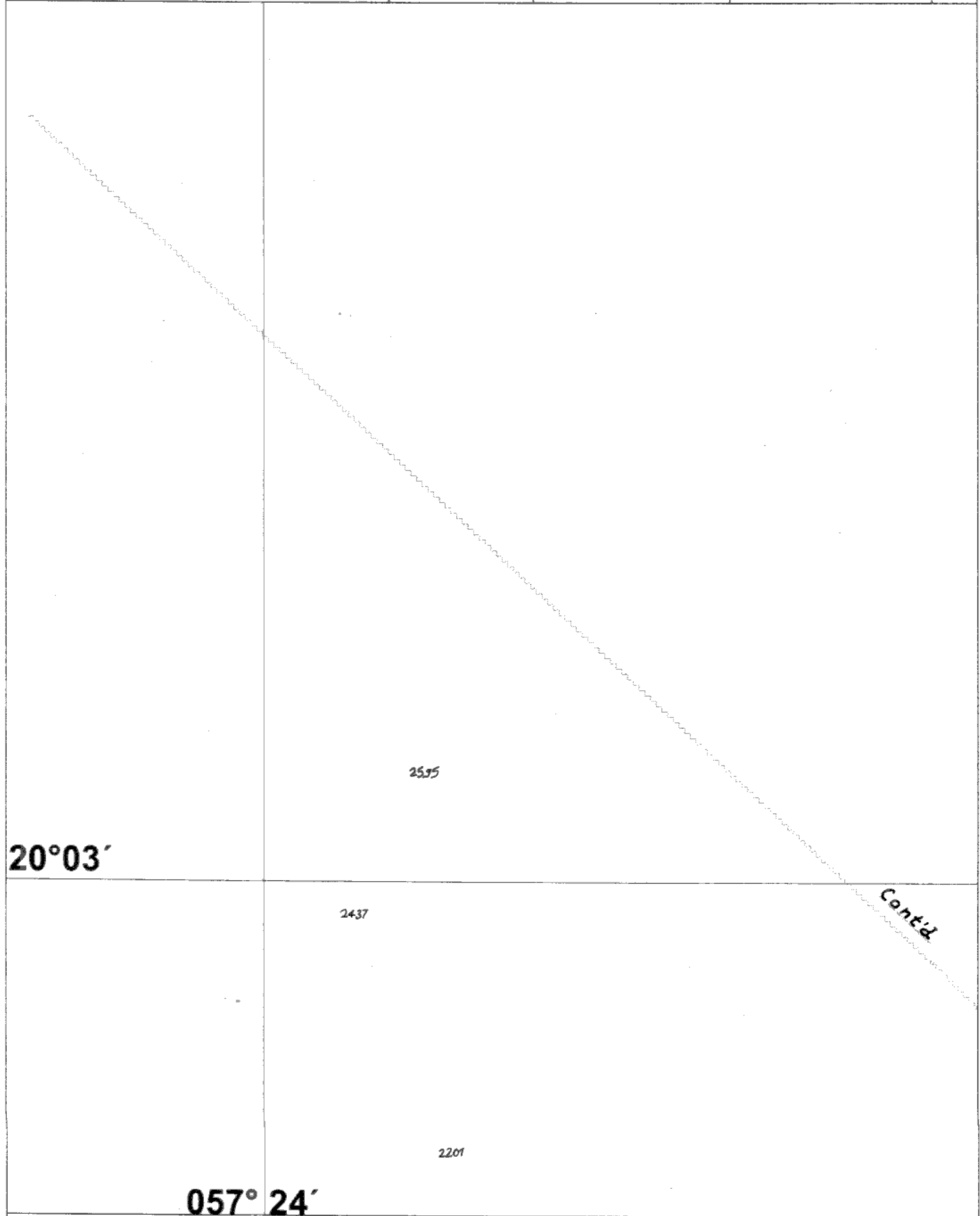
Caution: Some computer printers might distort the tracings. Users are advised to check and if necessary, adjust settings on their printers.

Folio 01	NM 171/21		NC / NE	Chart No.	2 of 2
	PREVIOUS UPDATE 188/20		15 OCT 2019	2527 (INT 77397)	





Caution: Some computer printers might distort the tracings. Users are advised to check and if necessary, adjust settings on their printers.

Folio 01	NM 171/21		NC / NE	Chart No.	1 of 2
	PREVIOUS UPDATE 121/21		15 OCT 2018	2514 (INT 7739)	



Caution: Some computer printers might distort the tracings. Users are advised to check and if necessary, adjust settings on their printers.


Folio 01	NM 171/21		NC / NE	Chart No.	2 of 2
	PREVIOUS UPDATE 121/21		15 OCT 2018	2514 (INT 7739)	





Caution: Some computer printers might distort the tracings. Users are advised to check and if necessary, adjust settings on their printers.




Folio 03	NM 172/21		NC / NE	Chart No.
	PREVIOUS UPDATE 170/21		31 MAR 2020	211
117 145 127 19°00'				
072° 45'		# <i>in lieu</i> → ⊙		
Caution: Some computer printers might distort the tracings. Users are advised to check and if necessary, adjust settings on their printers.				


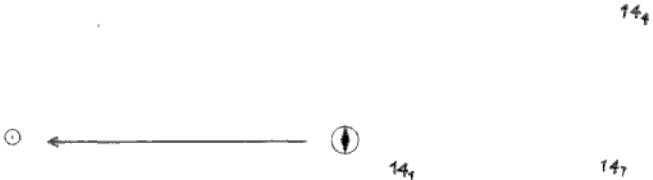
Folio 03	NM 172/21		NC / NE	Chart No. 2016 (INT 7336)
	PREVIOUS UPDATE 170/21		15 APR 2018	
19°00'				
<p># <i>in lieu</i> → ○</p> <p># <i>in lieu</i> → ○</p>		<p>4c</p> <p>53 26</p> <p>○ ← #</p>		
		072° 55'		
Caution: Some computer printers might distort the tracings. Users are advised to check and if necessary, adjust settings on their printers.				

Folio 03	NM 172/21		NC / NE	Chart No. 2015(INT 7337)
	PREVIOUS UPDATE 061/21		15 JUN 2020	
<p style="text-align: center;">3</p> <p style="text-align: center;">44 24</p> <p>18°58'</p>			<p>← <i>in lieu</i> #</p>	
			<p>072° 54'</p>	
Caution: Some computer printers might distort the tracings. Users are advised to check and if necessary, adjust settings on their printers.				

Folio 03	NM 172/21		NC / NE	Chart No. 2076 (INT 7338)
	PREVIOUS UPDATE 061/21		15 JUN 2020	



Caution: Some computer printers might distort the tracings. Users are advised to check and if necessary, adjust settings on their printers.

Folio 05	NM 173/21		NC / NE	Chart No. 3036
	PREVIOUS UPDATE 172/19		30 NOV 2012	
11°38'				
079° 48'				
Caution: Some computer printers might distort the tracings. Users are advised to check and if necessary, adjust settings on their printers.				