
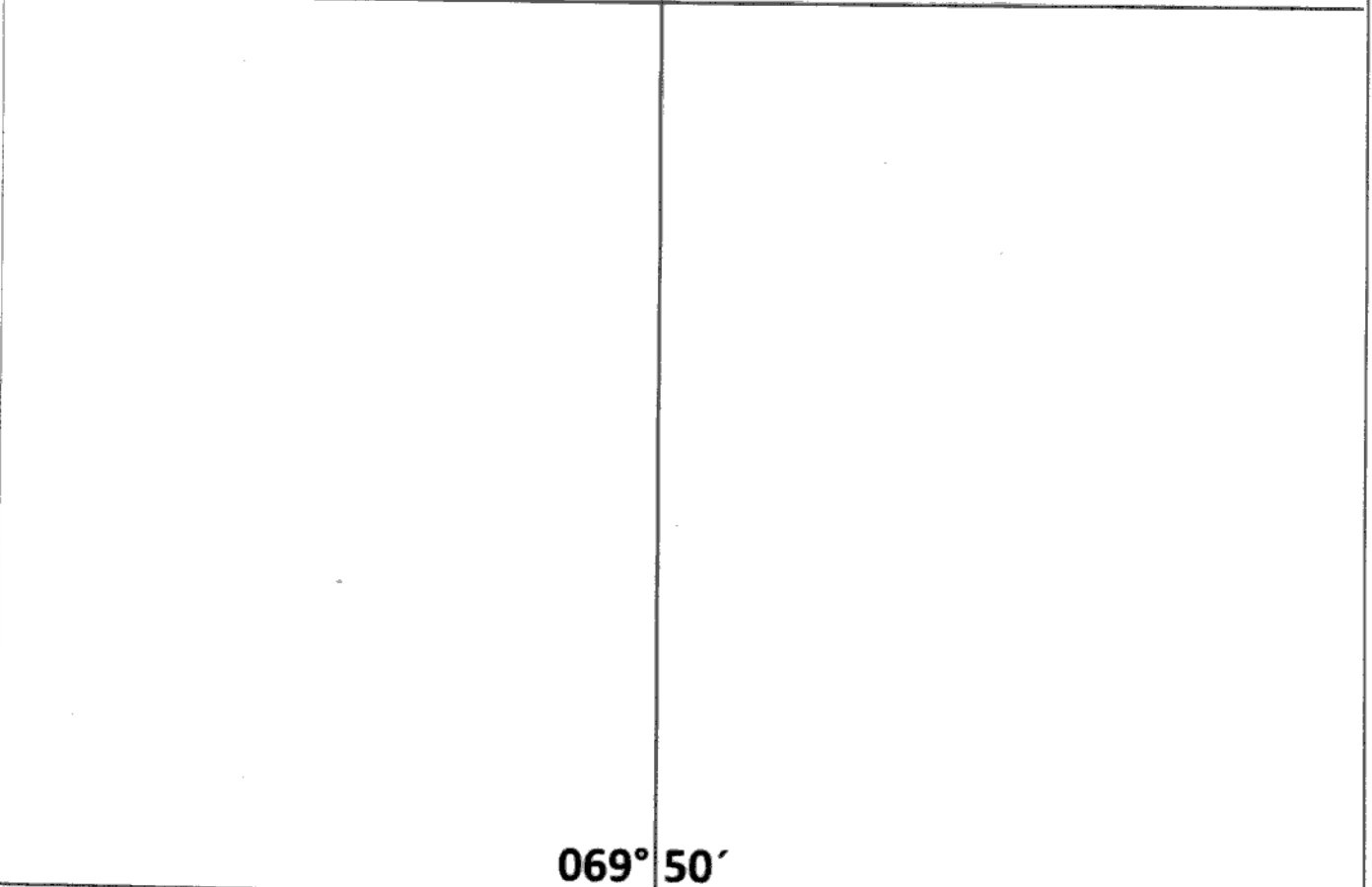
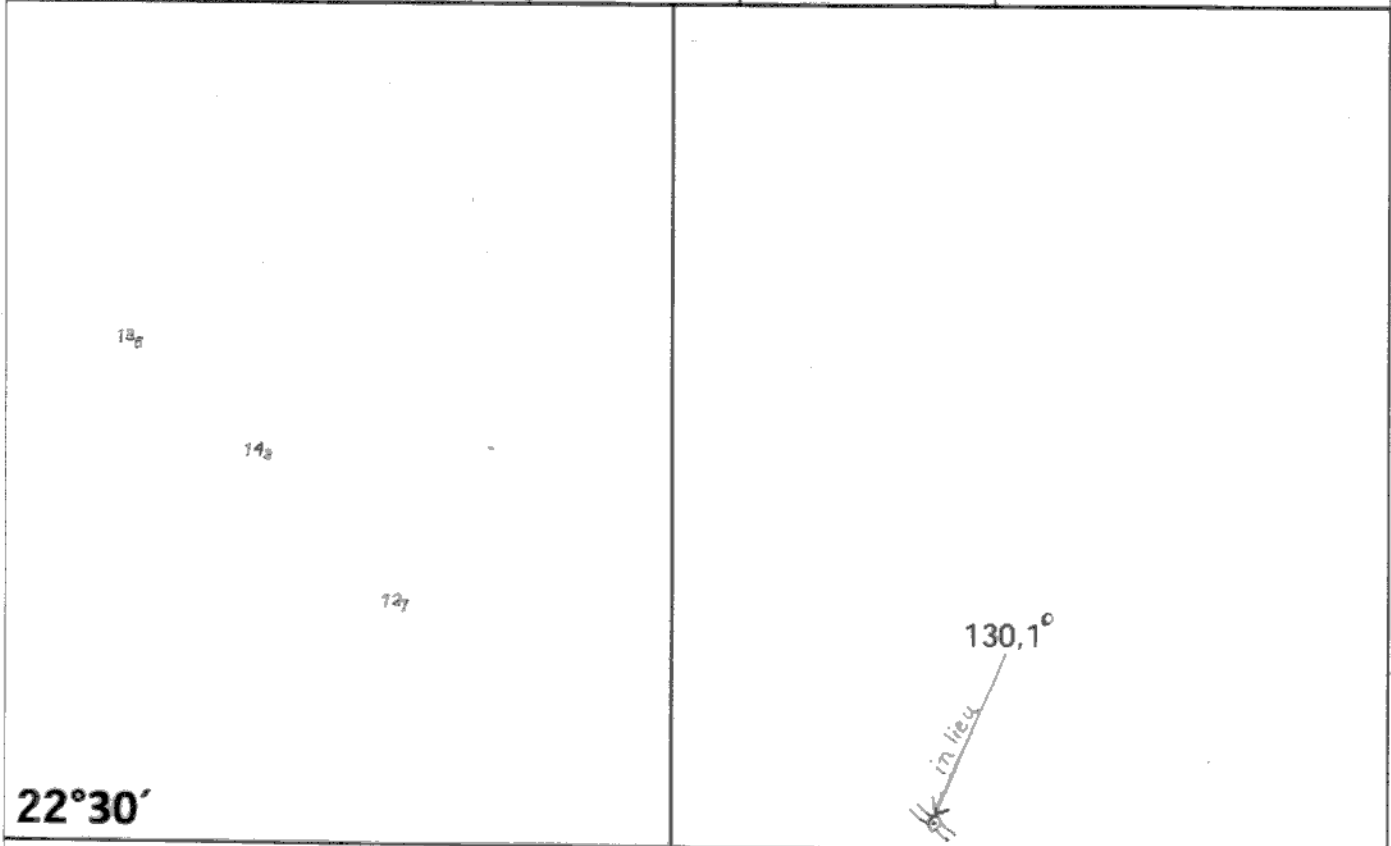



CAUTION: TRACINGS ARE NOT TO SCALE,
FOR VISUAL APPRECIATION ONLY.

Folio 02	NM 092/22		NE/ NE	Chart No.
	PREVIOUS UPDATE 078/22		15 SEP 2018	2033 (INT 7341)



Caution: Some computer printers might distort the tracings. Users are advised to check and if necessary, adjust settings on their printers.


Folio 02	NM 092/22		NE / NE	Chart No.
	PREVIOUS UPDATE 078/22		15 SEP 2018	2083 (INT 7339)


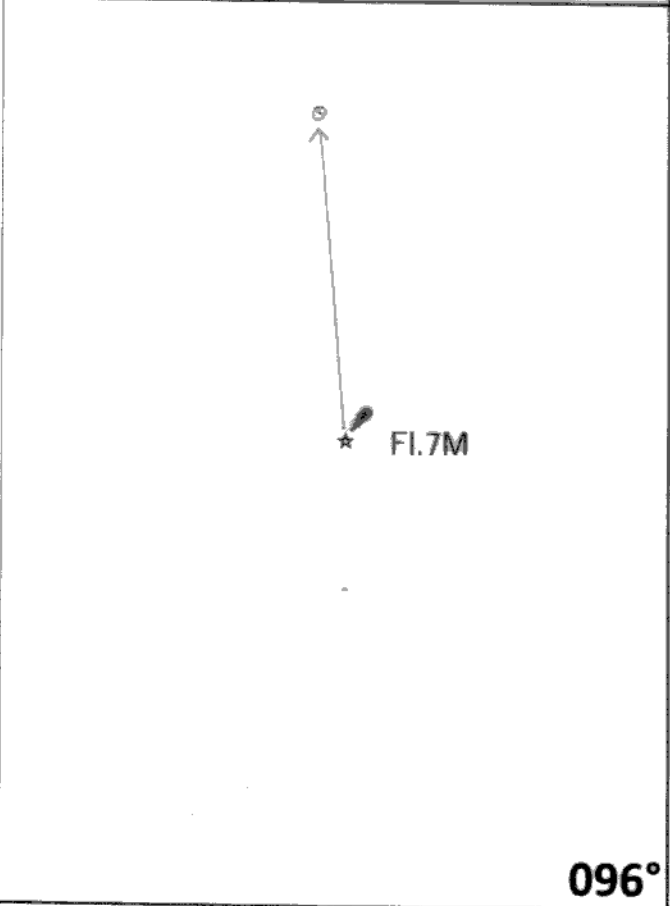

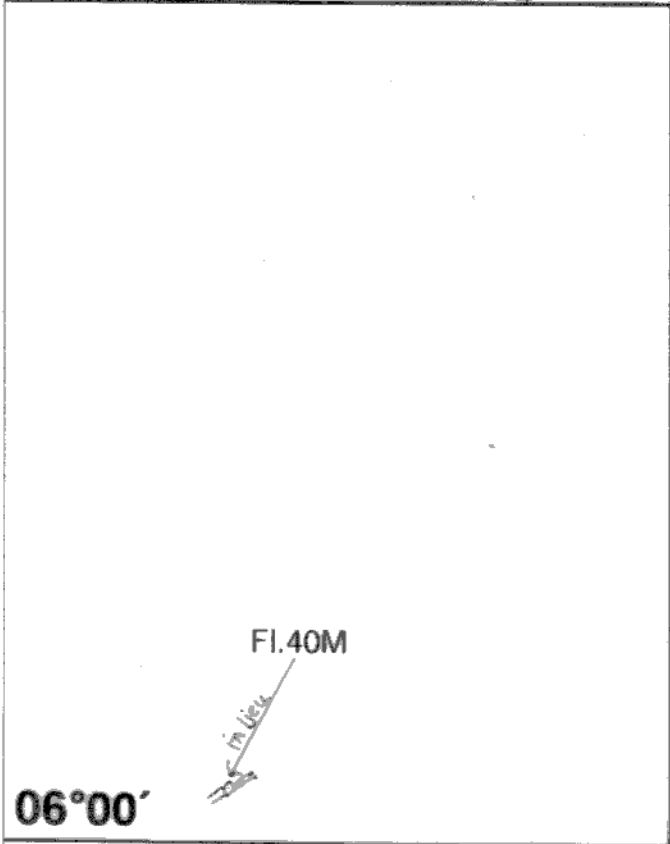
22°30'

in lieu
130,1°


069° 50'

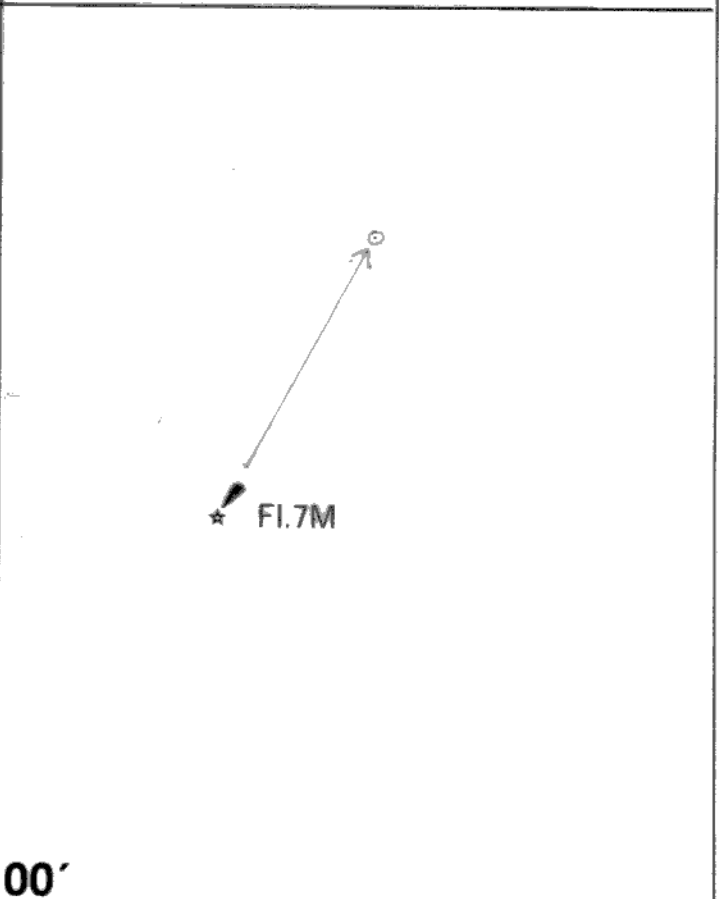



8
7s
12s

Folio 06	NM 093/22		NC/ NE	Chart No. 41 (INT 757)
	PREVIOUS UPDATE 038/22		15 DEC 2010	



Caution: Some computer printers might distort the tracings. Users are advised to check and if necessary, adjust settings on their printers.

Folio 06	NM 093/22		NC/NE	Chart No.
	PREVIOUS UPDATE NE 31 JUL 19		31 JUL 2019	471



095° 00'

Caution: Some computer printers might distort the tracings. Users are advised to check and if necessary, adjust settings on their printers.