
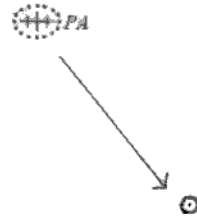


**CAUTION: TRACINGS ARE NOT TO SCALE,**  
**FOR VISUAL APPRECIATION ONLY.**

Folio 02	NM 107/22		NC/NE	Chart No.
	PREVIOUS UPDATE 099/22		15 APR 2018	21

18°00'




89

59

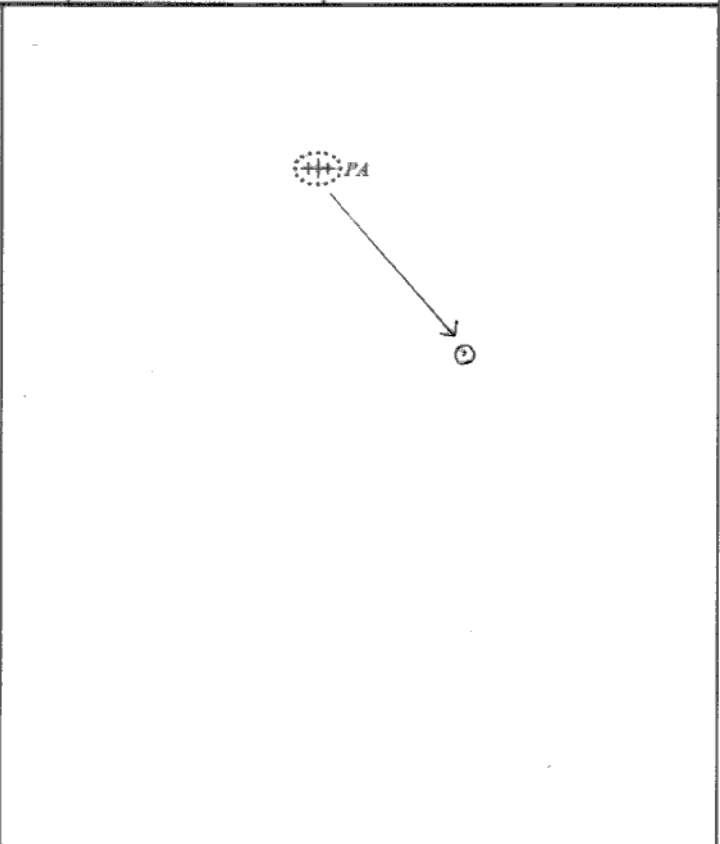
36

072° 00'


Caution: Some computer printers might distort the tracings. Users are advised to check and if necessary, adjust settings on their printers.

Folio 03	NM 107/22		NC/NE	Chart No.
	PREVIOUS UPDATE 059/22		31 JUL 2019	22 (INT 752)


18°00'





072° 00'




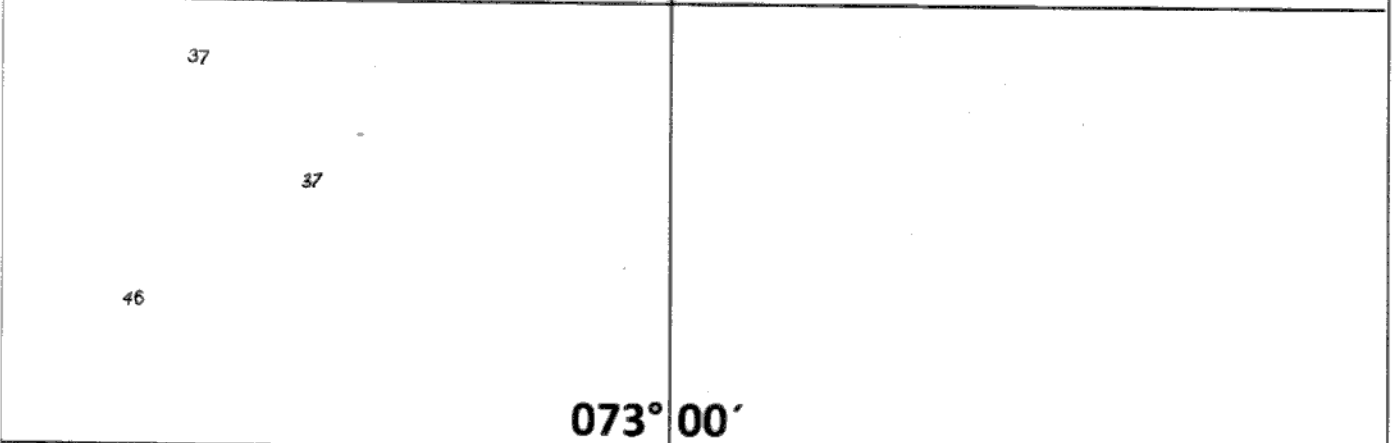

Caution: Some computer printers might distort the tracings. Users are advised to check and if necessary, adjust settings on their printers.

Folio 02	NM 107/22		NE/ NE	Chart No.
	PREVIOUS UPDATE 099/22		31 JUL 2019	292 (INT 7021)




Caution: Some computer printers might distort the tracings. Users are advised to check and if necessary, adjust settings on their printers.

Folio 03	NM 107/22		NC/NE	Chart No.
	PREVIOUS UPDATE 046/22		31 JAN 2021	293 (INT 7022)



Caution: Some computer printers might distort the tracings. Users are advised to check and if necessary, adjust settings on their printers.

Folio 03	NM 107/22		NC/ NE	Chart No.
	PREVIOUS UPDATE 170/21		15 DEC 2019	255 (INT 7334)


19°00'


072° 30'


32

32

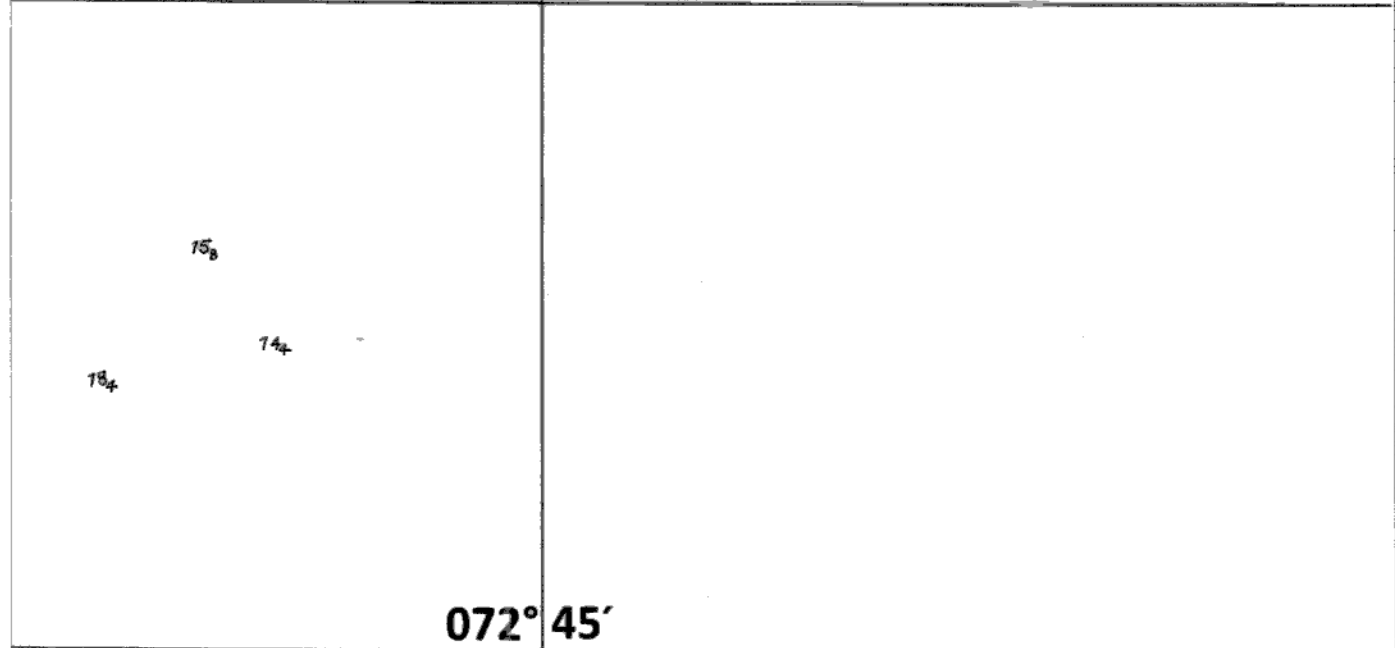
28<sub>s</sub>



Folio 03	NM 107/22		NC/NE	Chart No. 211
	PREVIOUS UPDATE 172/21		31 MAR 2020	




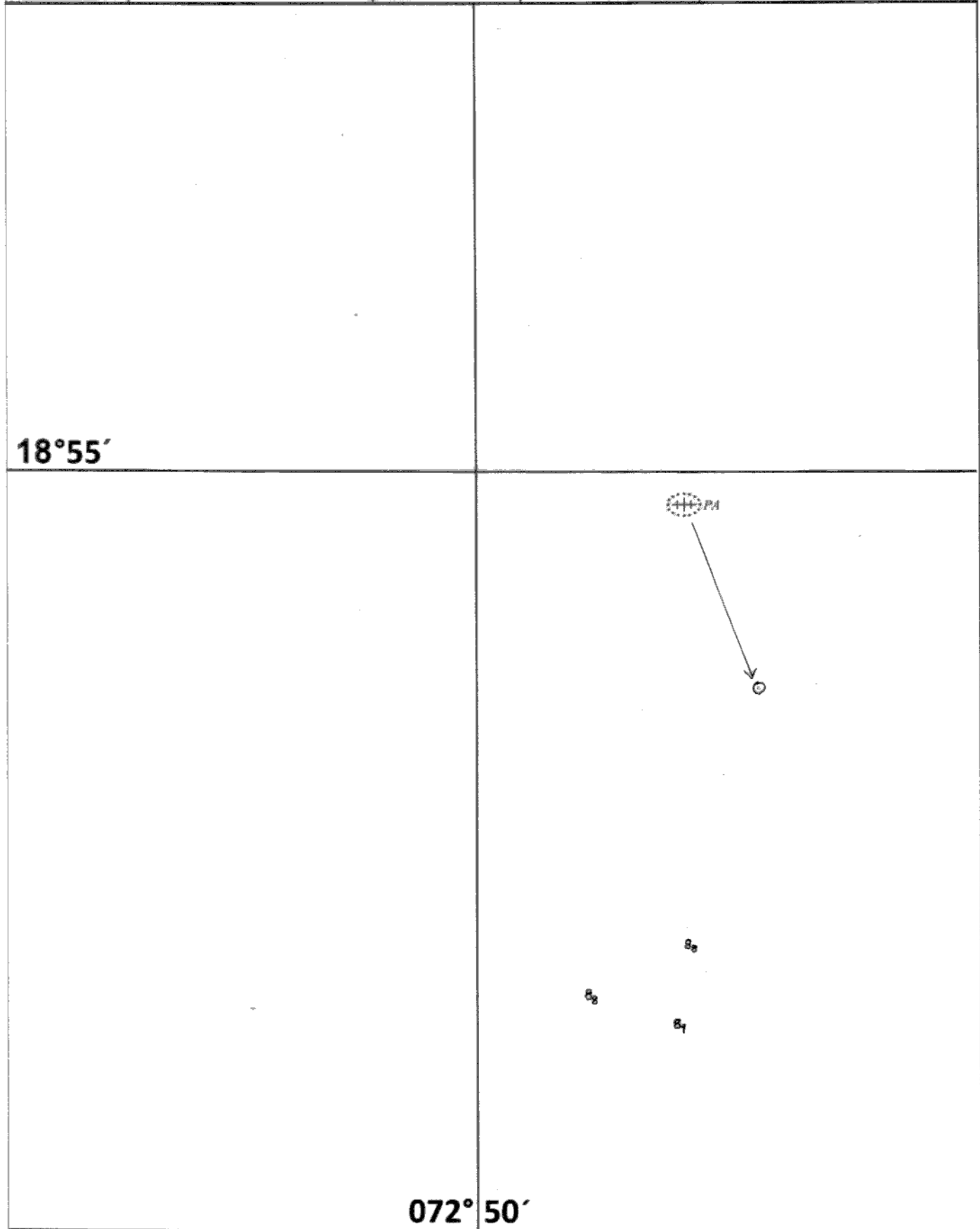
18°45'



**072° 45'**


Caution: Some computer printers might distort the tracings. Users are advised to check and if necessary, adjust settings on their printers.

Folio 02	NM 107/22		NC/NE	Chart No.
	PREVIOUS UPDATE 172/21		15 APR 2018	2016 (INT 7336)




Caution: Some computer printers might distort the tracings. Users are advised to check and if necessary, adjust settings on their printers.




Folio <b>03</b>	<b>NM 107/22</b>		<b>NC/NE</b>	<b>Chart No.</b>
	PREVIOUS UPDATE 172/21		15 JUN 2020	2015 (INT 7337)

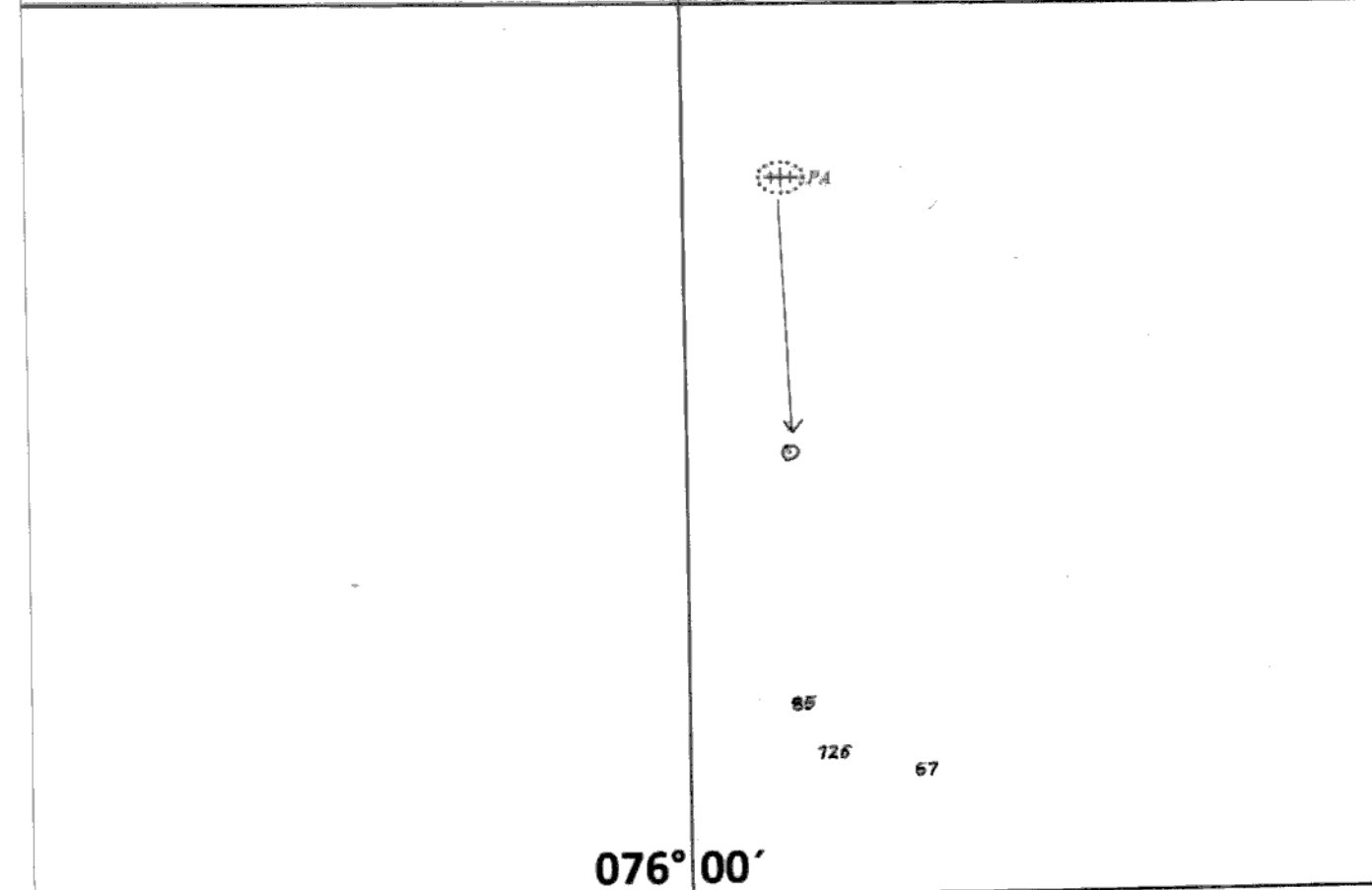

8  
8  
8<sub>6</sub>

**18°54'**




**072° 52'**

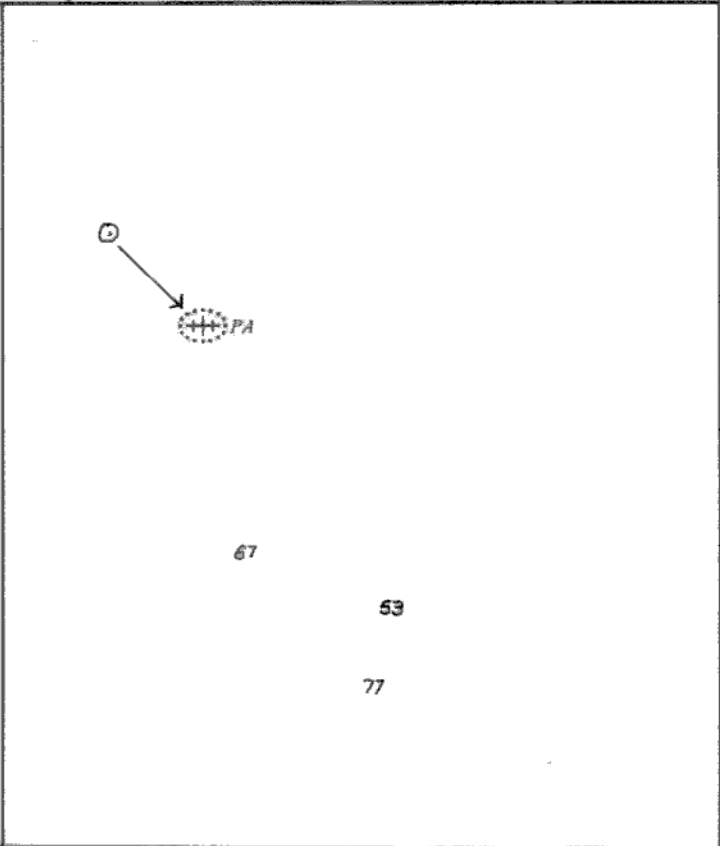
Folio <b>03</b>	<b>NM 108/22</b>		<b>NG / NE</b>	<b>Chart No.</b>
	PREVIOUS UPDATE 107/22		31 JUL 2019	22 (INT 752)




Caution: Some computer printers might distort the tracings. Users are advised to check and if necessary, adjust settings on their printers.

Folio 05	NM 108/22		NE/ NE	Chart No.
	PREVIOUS UPDATE 056/22		31 JUL 2019	32 (INT 754)

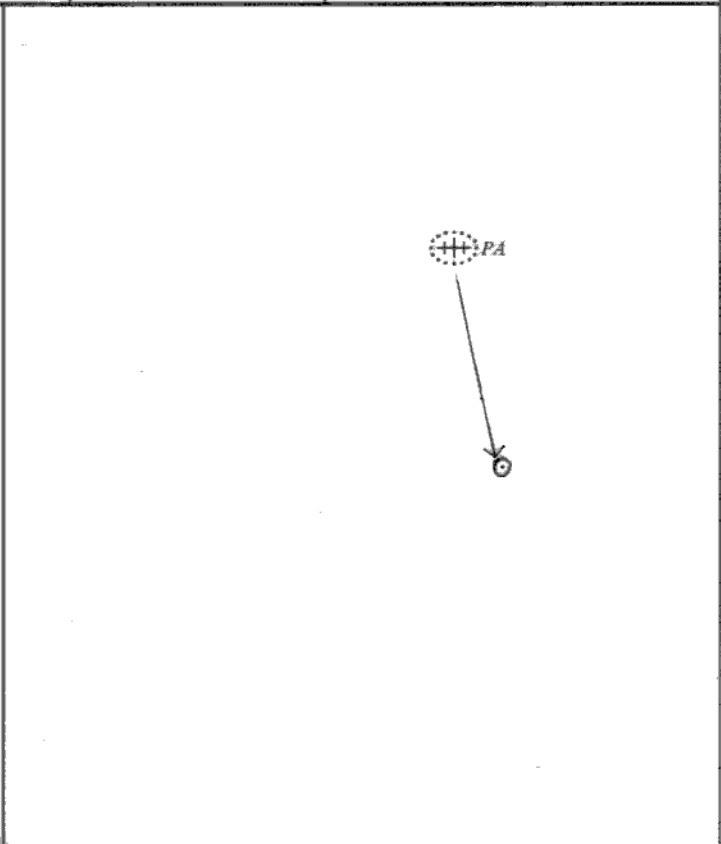
08°00'




076° 00'

Folio 04	NM 108/22		NC/NE	Chart No.
	PREVIOUS UPDATE 032/22		15 JUL 2021	260 (INT 7362)


09°00'

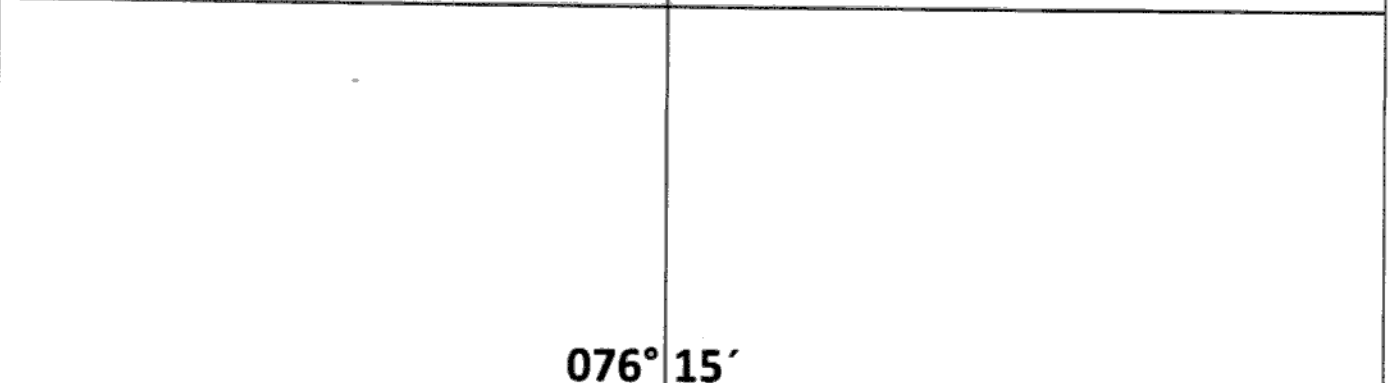



076° 00'






Caution: Some computer printers might distort the tracings. Users are advised to check and if necessary, adjust settings on their printers.

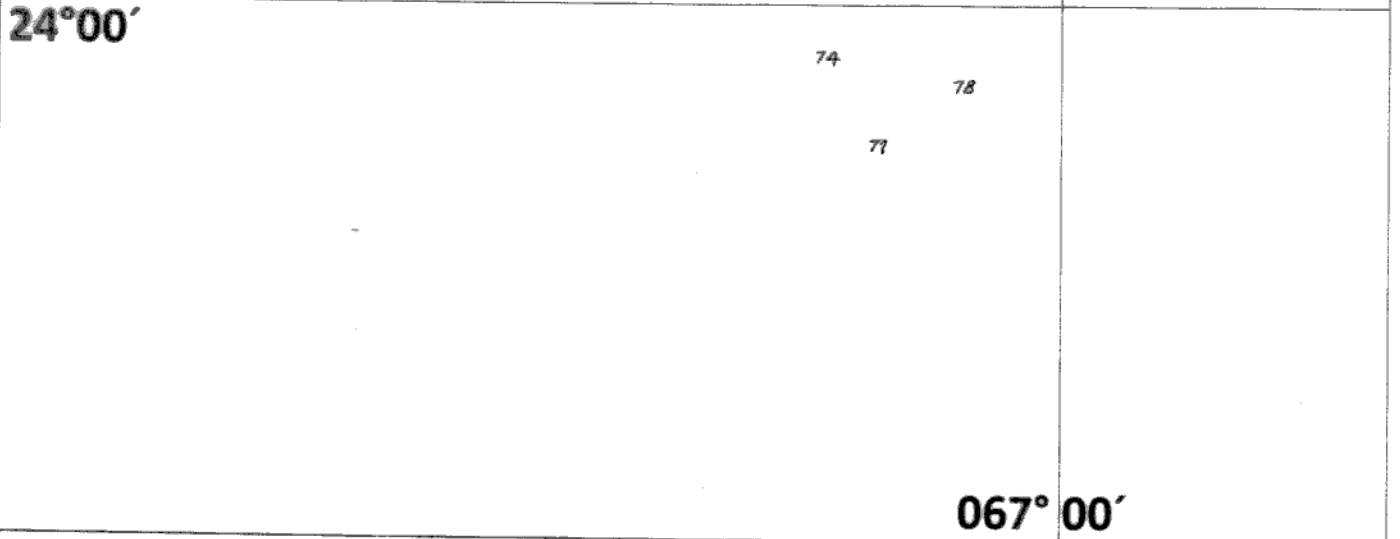

Folio 04	NM 108/22		NC / NE	Chart No.
	PREVIOUS UPDATE 032/22		15 JUN 2018	221



Caution: Some computer printers might distort the tracings. Users are advised to check and if necessary, adjust settings on their printers.

Folio 02	NM 109/22		NC / NE	Chart No. 21
	PREVIOUS UPDATE 107/22		15 APR 2018	
24°00'				
066° 00'	73	55	23	
Caution: Some computer printers might distort the tracings. Users are advised to check and if necessary, adjust settings on their printers.				

Folio 02	NM 109/22		NG / NE	Chart No. 291
	PREVIOUS UPDATE 222/21		31 JUL 2019	



Caution: Some computer printers might distort the tracings. Users are advised to check and if necessary, adjust settings on their printers.