
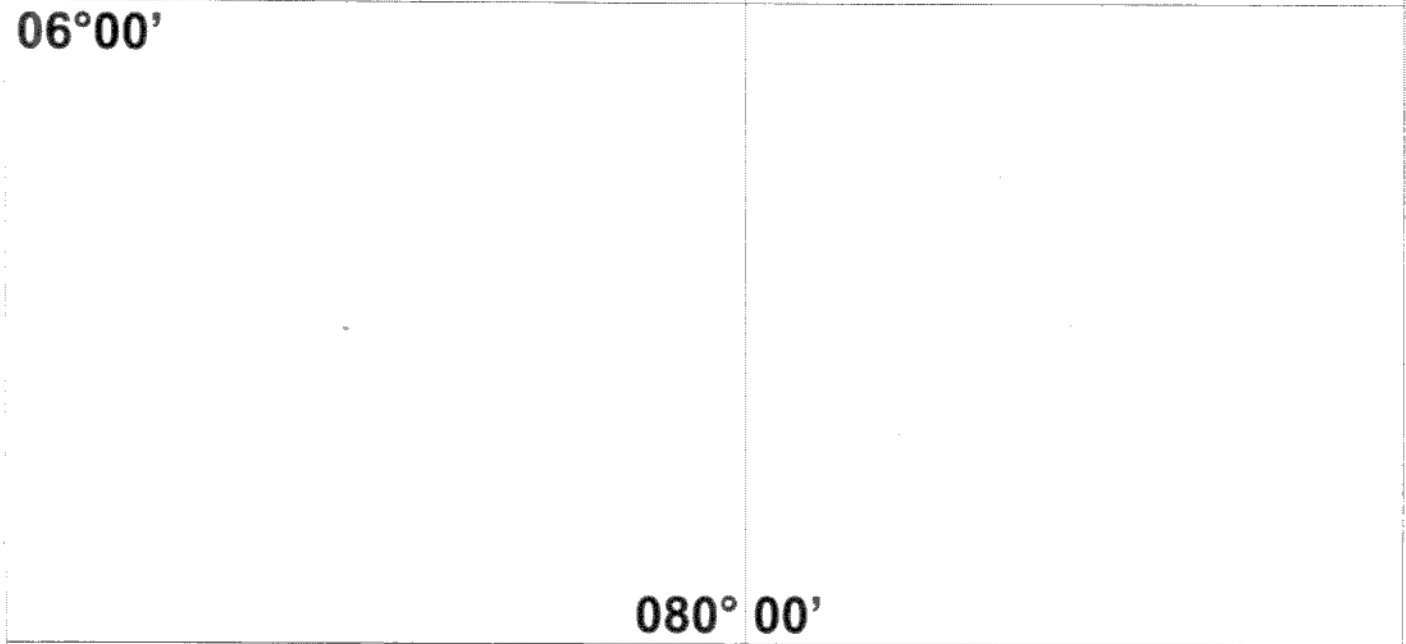
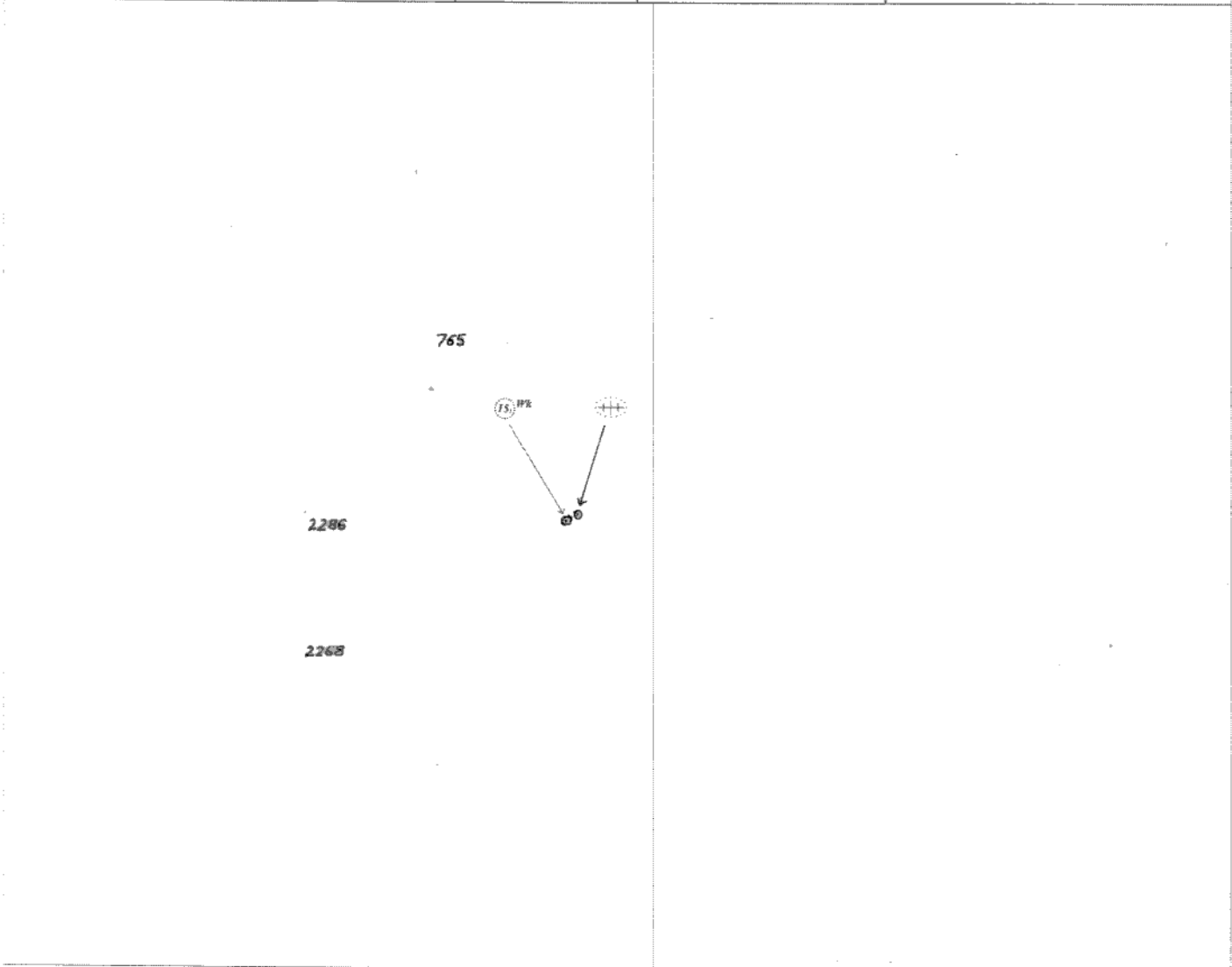


CAUTION: TRACINGS ARE NOT TO SCALE,
FOR VISUAL APPRECIATION ONLY.

Folio 05	NM 164/22		NC / NE	Chart No.
	PREVIOUS UPDATE 143/22		31 JUL 2019	32 (INT 754)



Caution: Some computer printers might distort the tracings. Users are advised to check and if necessary, adjust settings on their printers.

Folio
05

NM 164/22

PREVIOUS UPDATE
151/22



NC / NE

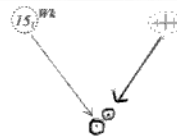
30 NOV 2021

Chart No.

263 (INT 7383)

27₉

35





07°00'

22

079° 30'

Caution: Some computer printers might distort the tracings. Users are advised to check and if necessary, adjust settings on their printers.


Folio 05	NM 164/22		NC / NE	Chart No. 264
	PREVIOUS UPDATE 180/21		15 APR 2006	



06°30'

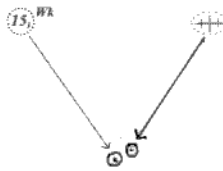
079° 30'

Caution: Some computer printers might distort the tracings. Users are advised to check and if necessary, adjust settings on their printers.

Folio 05	NM 164/22		NC / NE	Chart No. 225
	PREVIOUS UPDATE 180/21		01 DEC 1980	

12_g


07°00'




31

22

079° 45'


Folio 03	NM 165/22		NC / NE	Chart No. 2123
	PREVIOUS UPDATE 156/20		31 AUG 2016	




18°58'

072° 58'


Caution: Some computer printers might distort the tracings. Users are advised to check and if necessary, adjust settings on their printers.

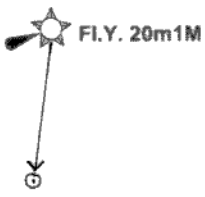
Folio 02	NM 166/22		NG / NE	Chart No. 21
	PREVIOUS UPDATE 162/22		15 APR 2018	



20°00'

072° 00'

Folio 02	NM 166/22		NC / NE	Chart No. 292 (INT 7021)
	PREVIOUS UPDATE 162/22		31 JUL 2019	




23

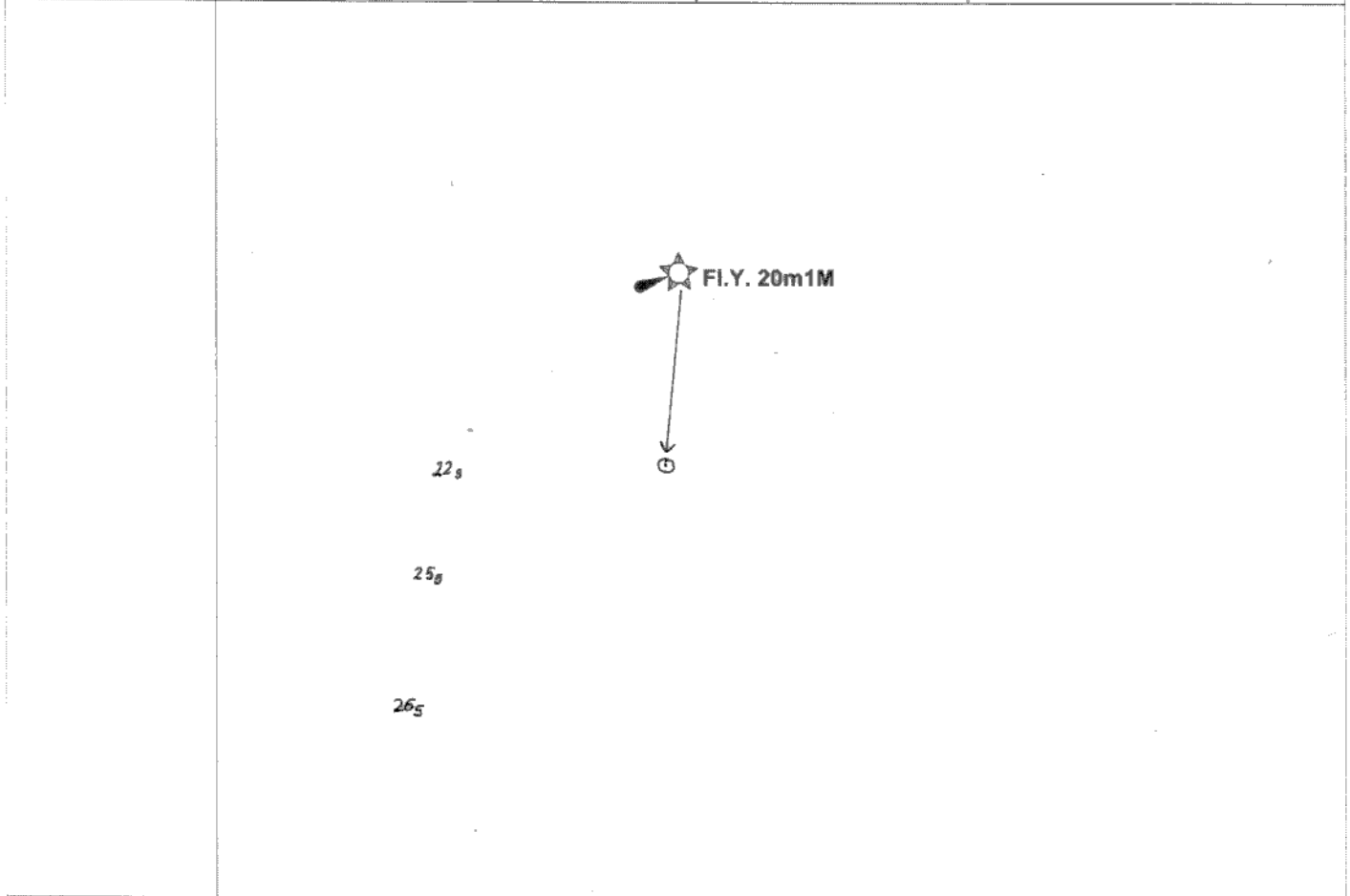
21°00'

28


25


072° 00'

Folio 03	NM 166/22		NE / NE	Chart No. 254 (INT 7331)
	PREVIOUS UPDATE 142/22		31 JUL 2019	



Caution: Some computer printers might distort the tracings. Users are advised to check and if necessary, adjust settings on their printers.

Folio 02	NM 166/22		NC / NE	Chart No. 2044
	PREVIOUS UPDATE 068/22		15 JUN 2021	




21°10'




1

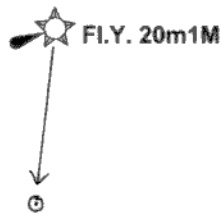
5,

072° 40'

Folio 02	NM 166/22		NG / NE	Chart No. 208
	PREVIOUS UPDATE NE 31 DEC 2021		31 DEC 2021	



21°15'



25

59

39

072° 45'

Folio

NM 166/22



NC / NE

Chart No.

03

PREVIOUS UPDATE

31 OCT 2021

209

142/22

21°10'

 Fl.Y. 20m1M

5g

5

3g

072° 40'

Caution: Some computer printers might distort the tracings. Users are advised to check and if necessary, adjust settings on their printers

Folio
03

NM 166/22

PREVIOUS UPDATE
068/22



NC / ~~NE~~
29 FEB 2016

Chart No.
2101 (INT 7347)

Fl. Y. 20m1M




2₉

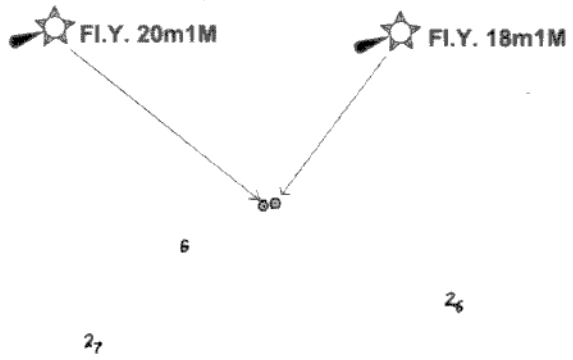

1₃

21°09'

2₁

072° 39'

Folio 03	NM 166/22		NC / NE	Chart No. 2109
	PREVIOUS UPDATE 068/22		31 JAN 2013	



21°09'

072° 40'

Caution: Some computer printers might distort the tracings. Users are advised to check and if necessary, adjust settings on their printers.