
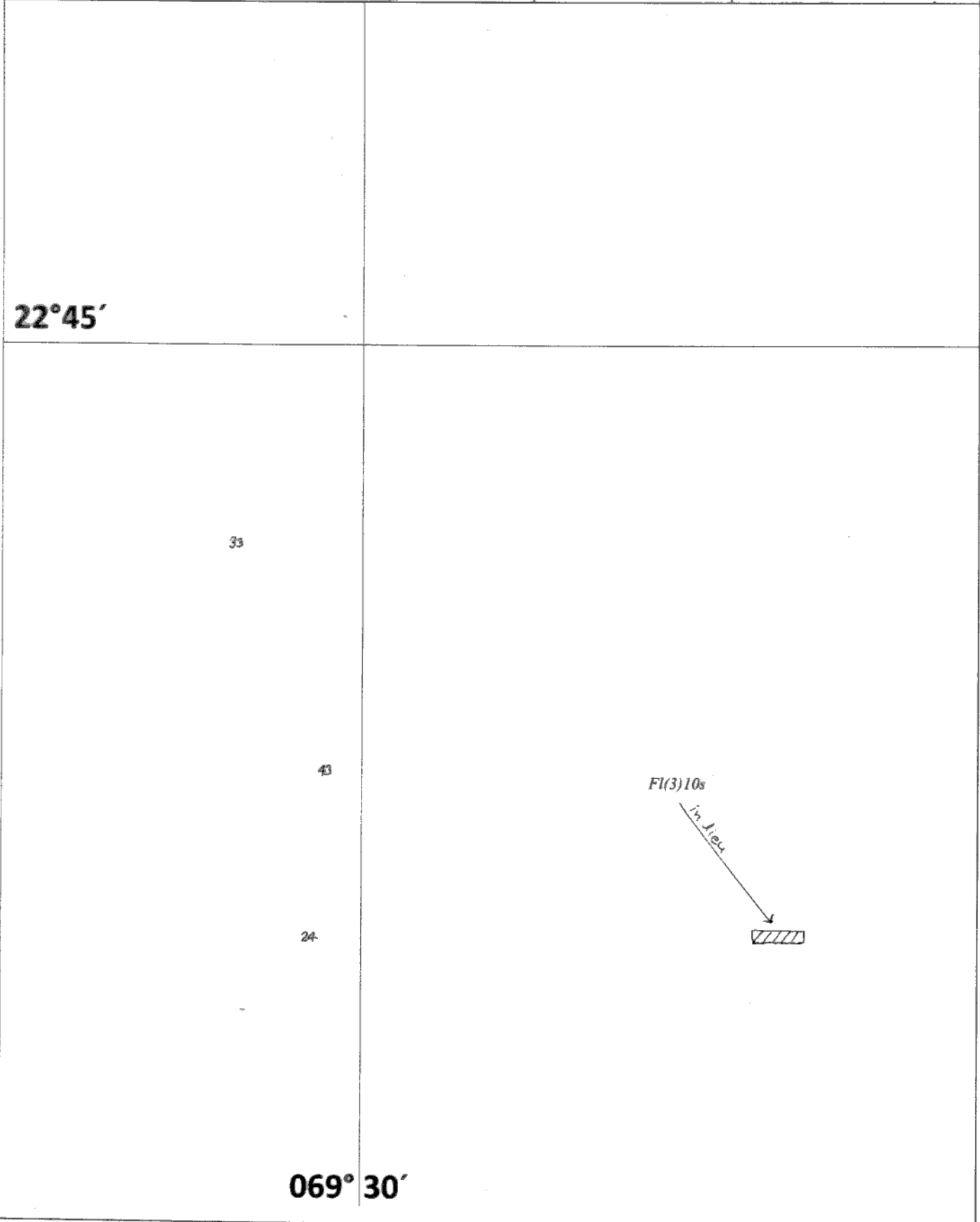



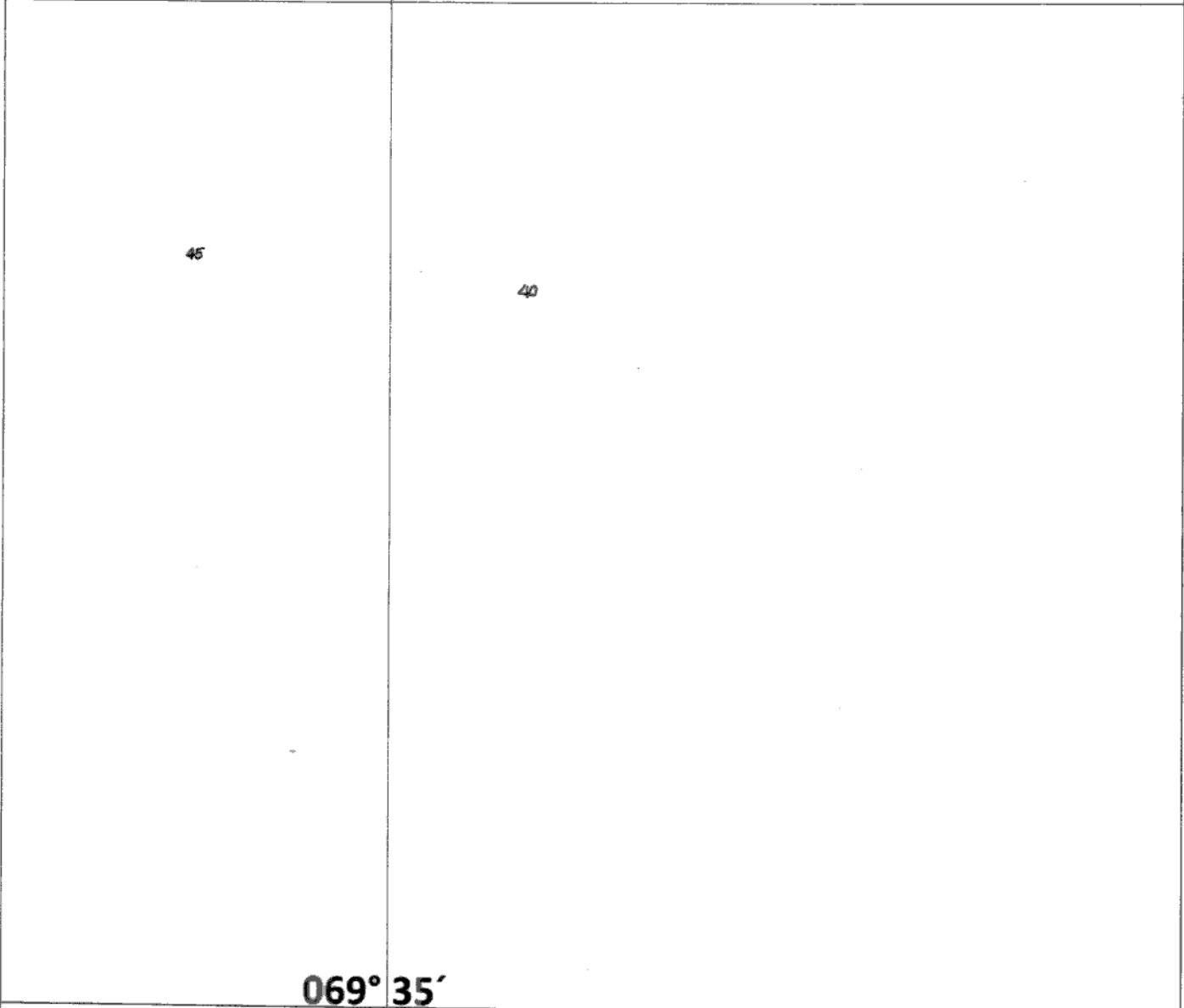
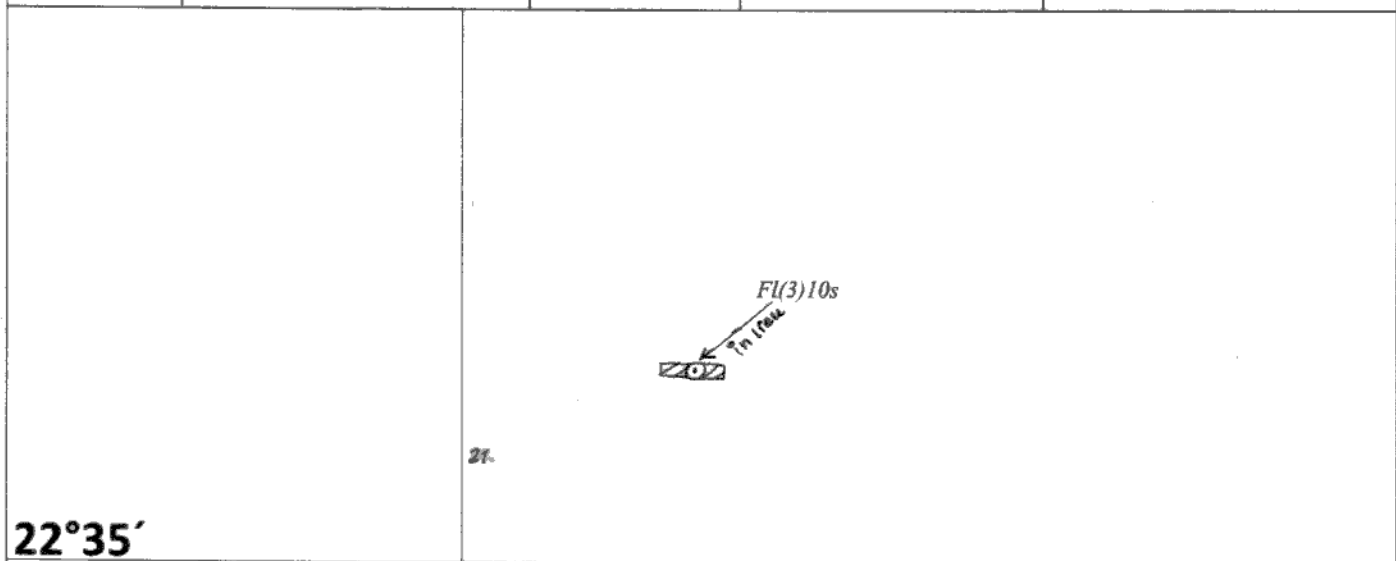
CAUTION: TRACINGS ARE NOT TO SCALE,
FOR VISUAL APPRECIATION ONLY.

Folio 2	NM 118/22		NC / NE	Chart No.
	PREVIOUS UPDATE 088/22		31 OCT 2021	203




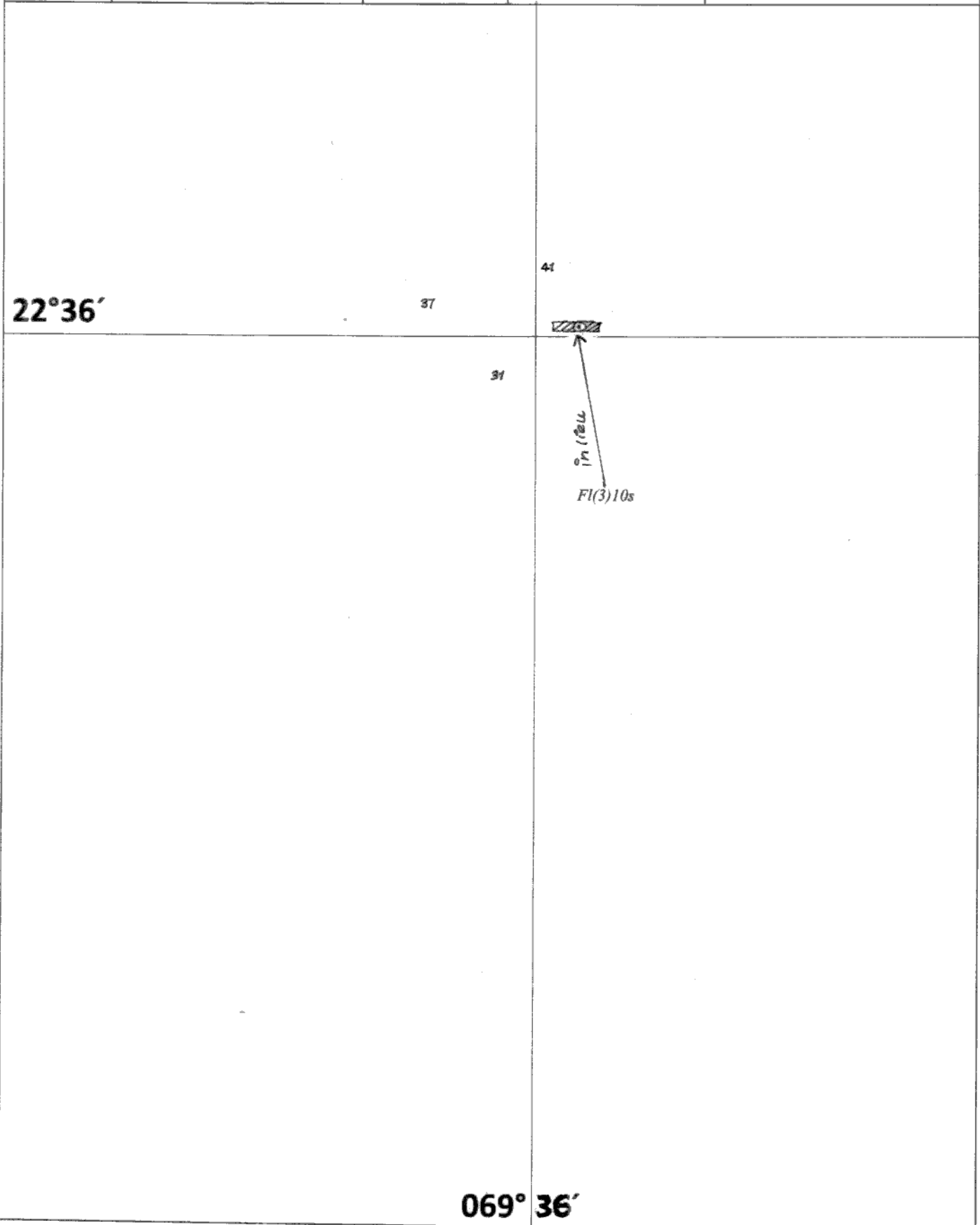
Caution: Some computer printers might distort the tracings. Users are advised to check and if necessary, adjust settings on their printers.

Folio 02	NM 118/22		NC / NE	Chart No.
	PREVIOUS UPDATE 088/22		31 MAY 2020	2068



Caution: Some computer printers might distort the tracings. Users are advised to check and if necessary, adjust settings on their printers.


Folio 02	NM 118/22		NG / NE	Chart No. 2079 (INT 7329)
	PREVIOUS UPDATE 075/22		31 AUG 2018	



Caution: Some computer printers might distort the tracings. Users are advised to check and if necessary, adjust settings on their printers.




Folio 02	NM 118/22		NC / NE	Chart No.
	PREVIOUS UPDATE 088/22		15 NOV 2018	2060(INT 7332) (App. to salaya)
22°36'				
069° 36'				
Caution: Some computer printers might distort the tracings. Users are advised to check and if necessary, adjust settings on their printers.				

Folio 02	NM 119/22		NC / NE	Chart No.
	PREVIOUS UPDATE 074/22		15 MAY 2014	2100 (INT 7344)

20°55'

7₁

10₂




in 1844

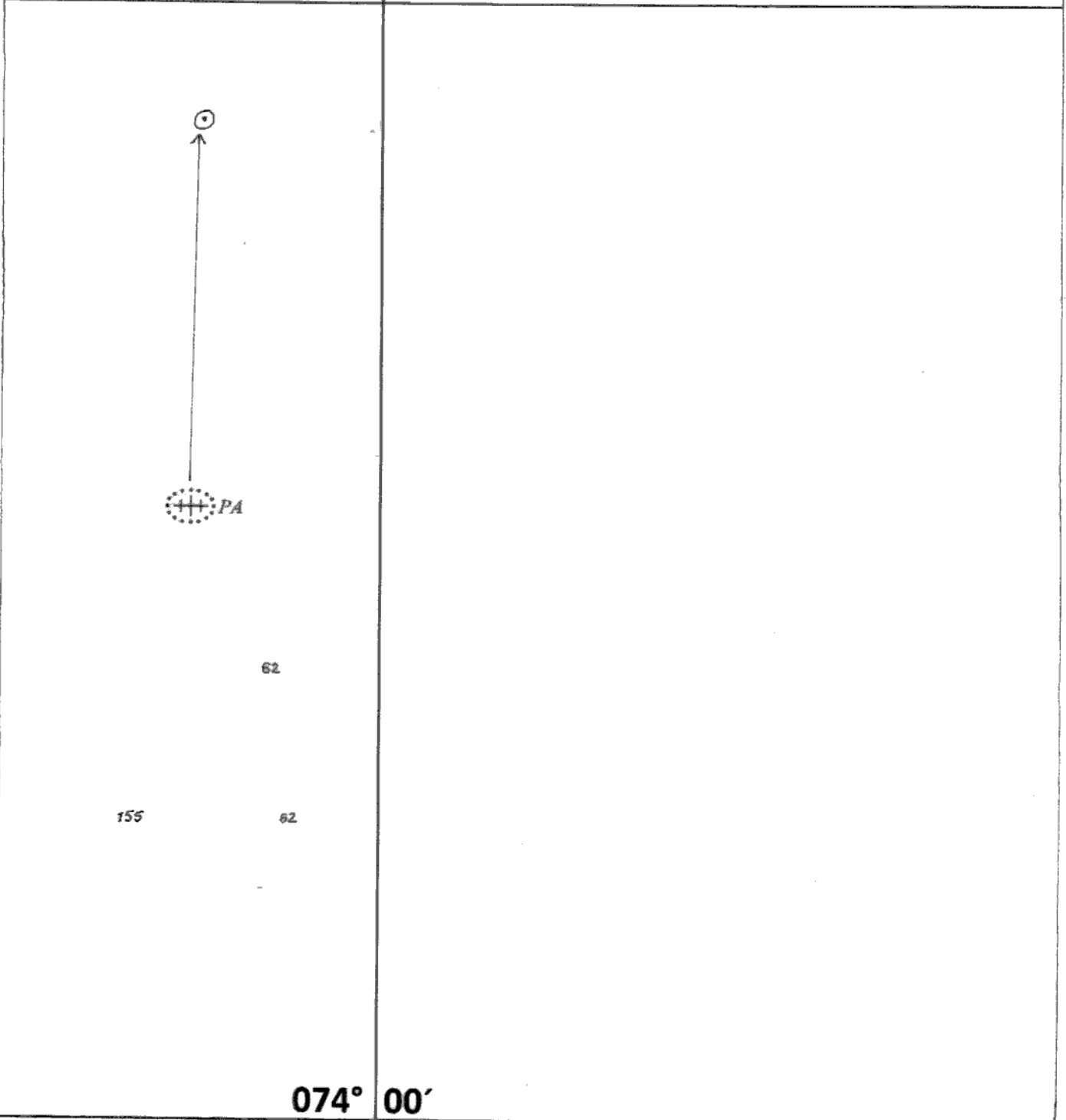
FK(3)G.10S

071° 31'


7₁

Folio 03	NM 120/22		NC / NE	Chart No.
	PREVIOUS UPDATE 108/22		31 JUL 2019	22 (INT 752)

16°00'



Caution: Some computer printers might distort the tracings. Users are advised to check and if necessary, adjust settings on their printers.

Folio 03	NM 120 /22		NC / NE	Chart No.
	PREVIOUS UPDATE 107/22		31 JAN 2021	293 (INT 7022)

16°00'




47



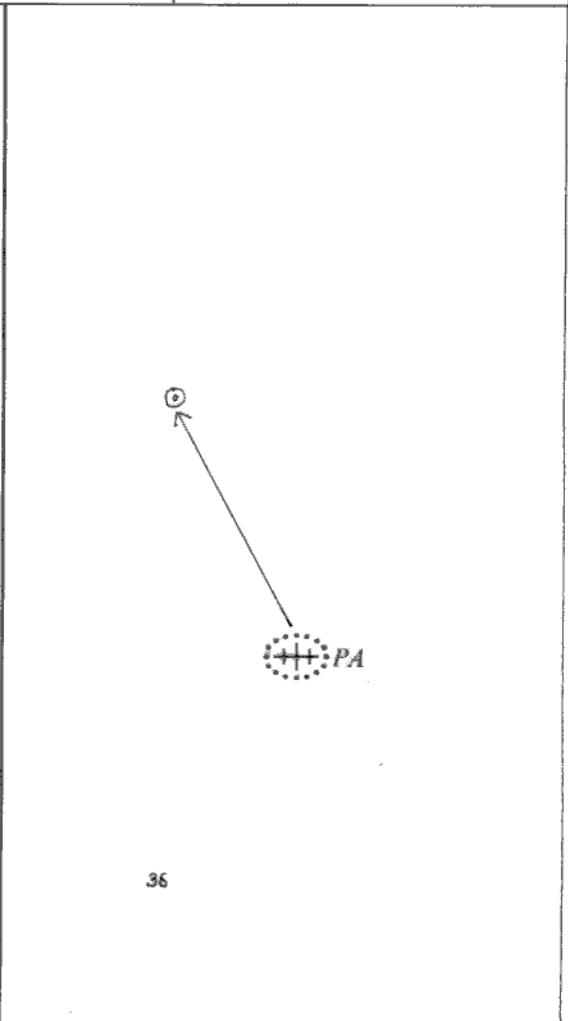

74

33


074° 00'

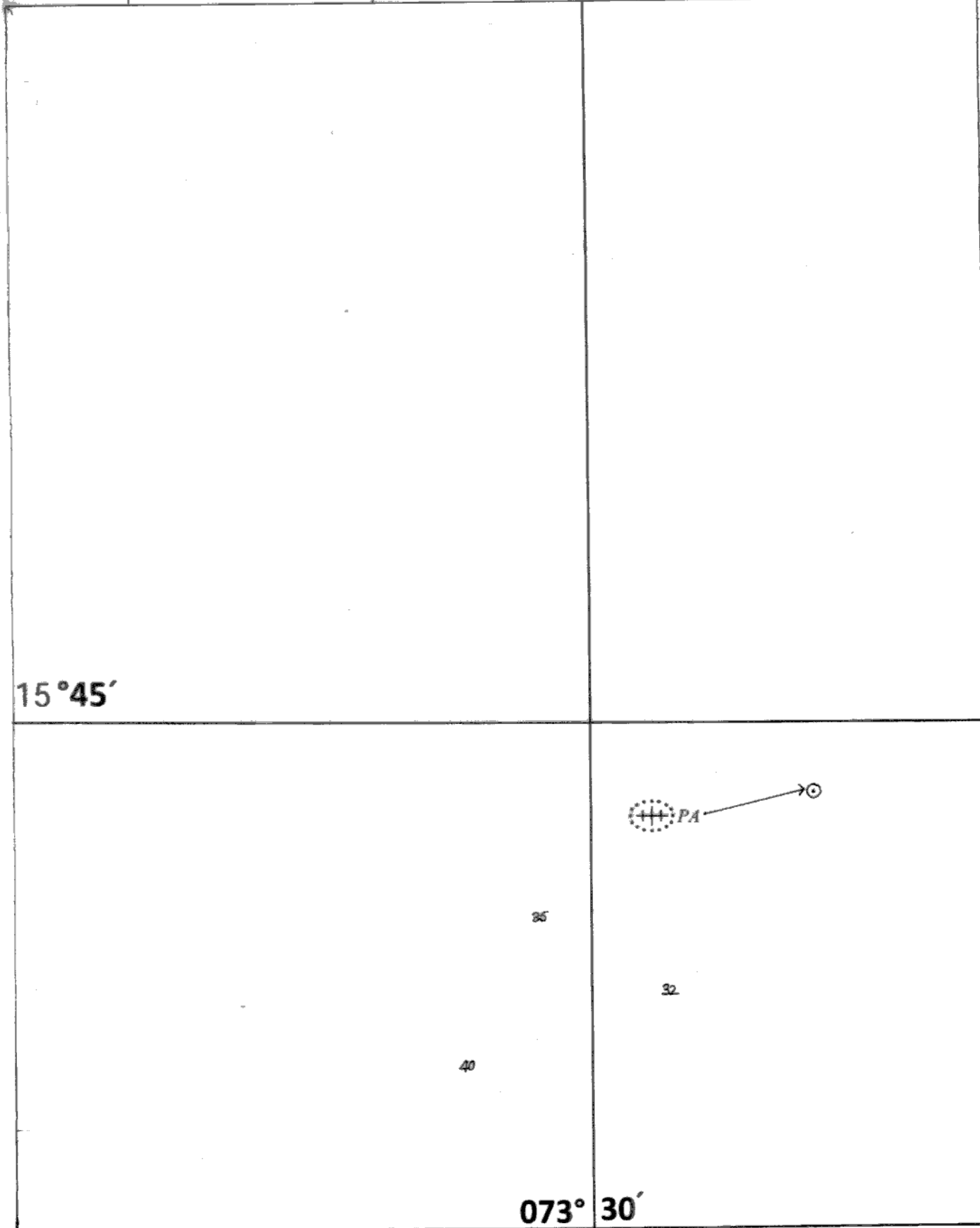
Caution: Some computer printers might distort the tracings. Users are advised to check and if necessary, adjust settings on their printers.

Folio 04	NM 120/22		NE / NE	Chart No.
	PREVIOUS UPDATE 078/21		15 SEP 2019	257 (INT 7343)



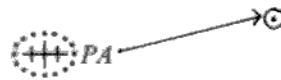
Caution: Some computer printers might distort the tracings. Users are advised to check and if necessary, adjust settings on their printers.

Folio 03	NM 120 /22		NC / NE	Chart No.
	PREVIOUS UPDATE 078/21		30 JUN 2019	214



15°45'


073° 30'



36

32

40

Folio 03	NM 120/22		NC / NE	Chart No.
	PREVIOUS UPDATE 044/21		28 FEB 2018	2043

15°45'




21

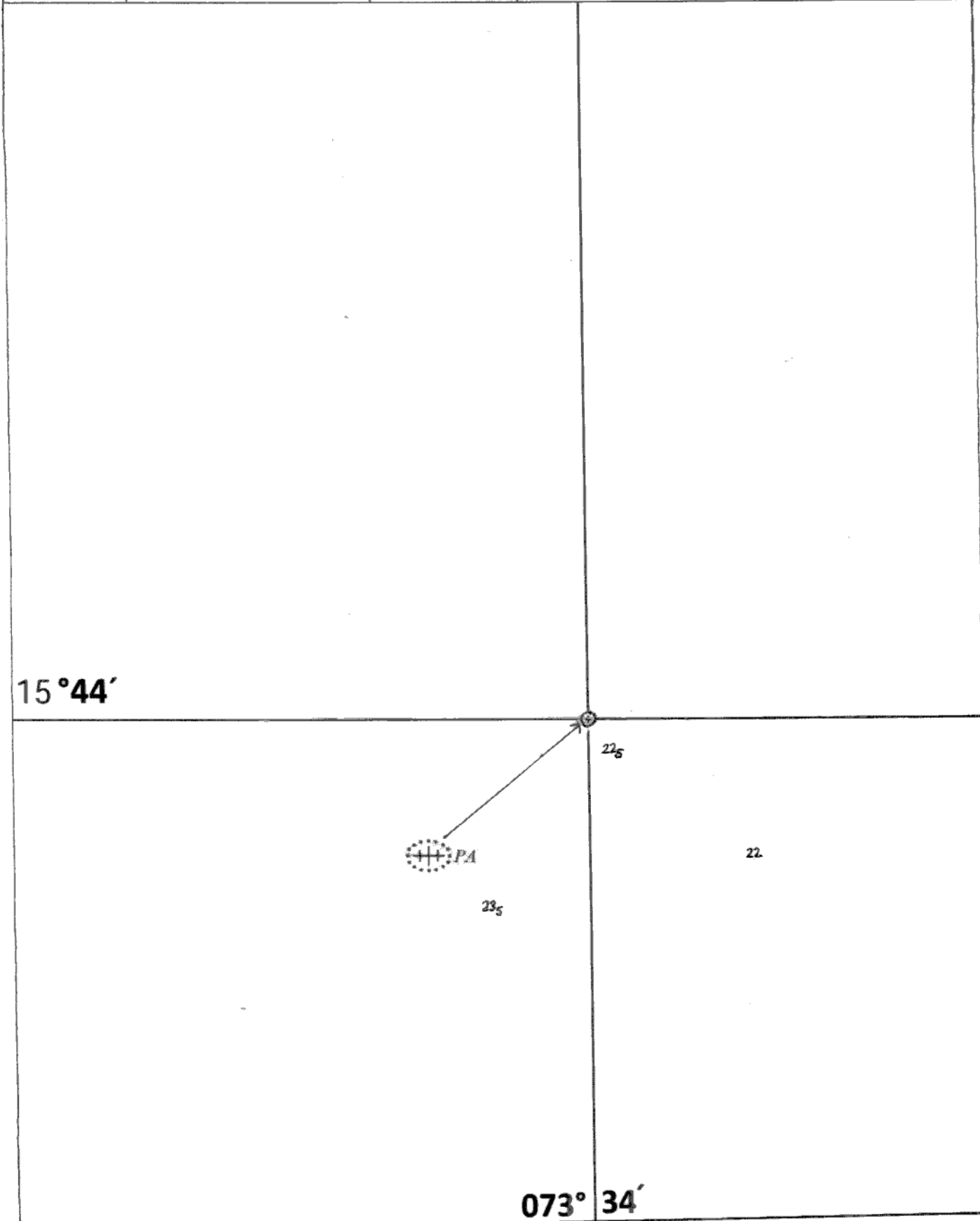
20,

23


073° 35'

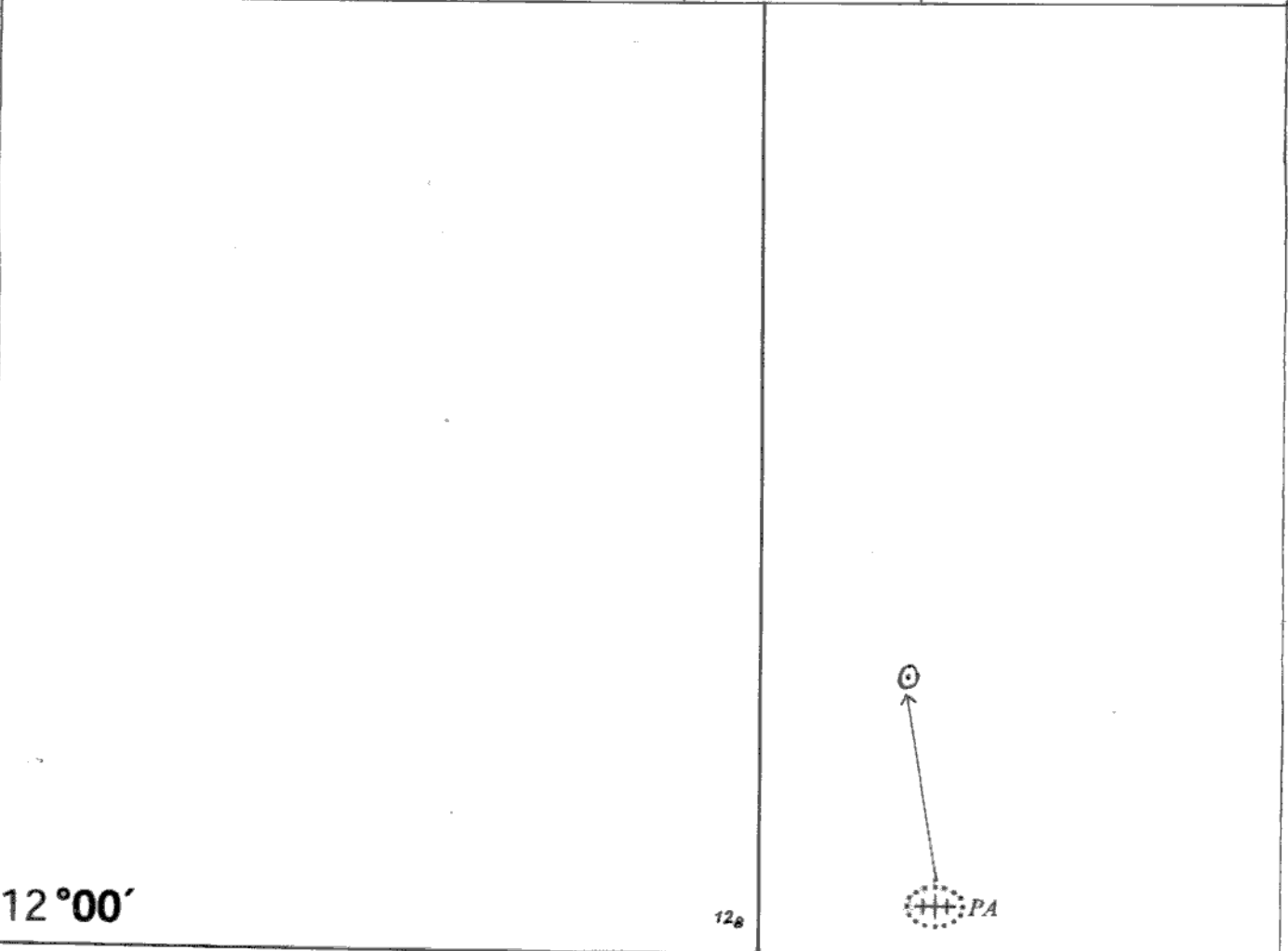
Caution: Some computer printers might distort the tracings. Users are advised to check and if necessary, adjust settings on their printers.

Folio 03	NM 120/22		NE / NE	Chart No.
	PREVIOUS UPDATE 220/19		30 APR 2017	2046



Caution: Some computer printers might distort the tracings. Users are advised to check and if necessary, adjust settings on their printers.

Folio 05	NM 121/22		NG / NE	Chart No.
	PREVIOUS UPDATE 108/22		31 JUL 2019	32 (INT 754)



12°00'

12g


PA

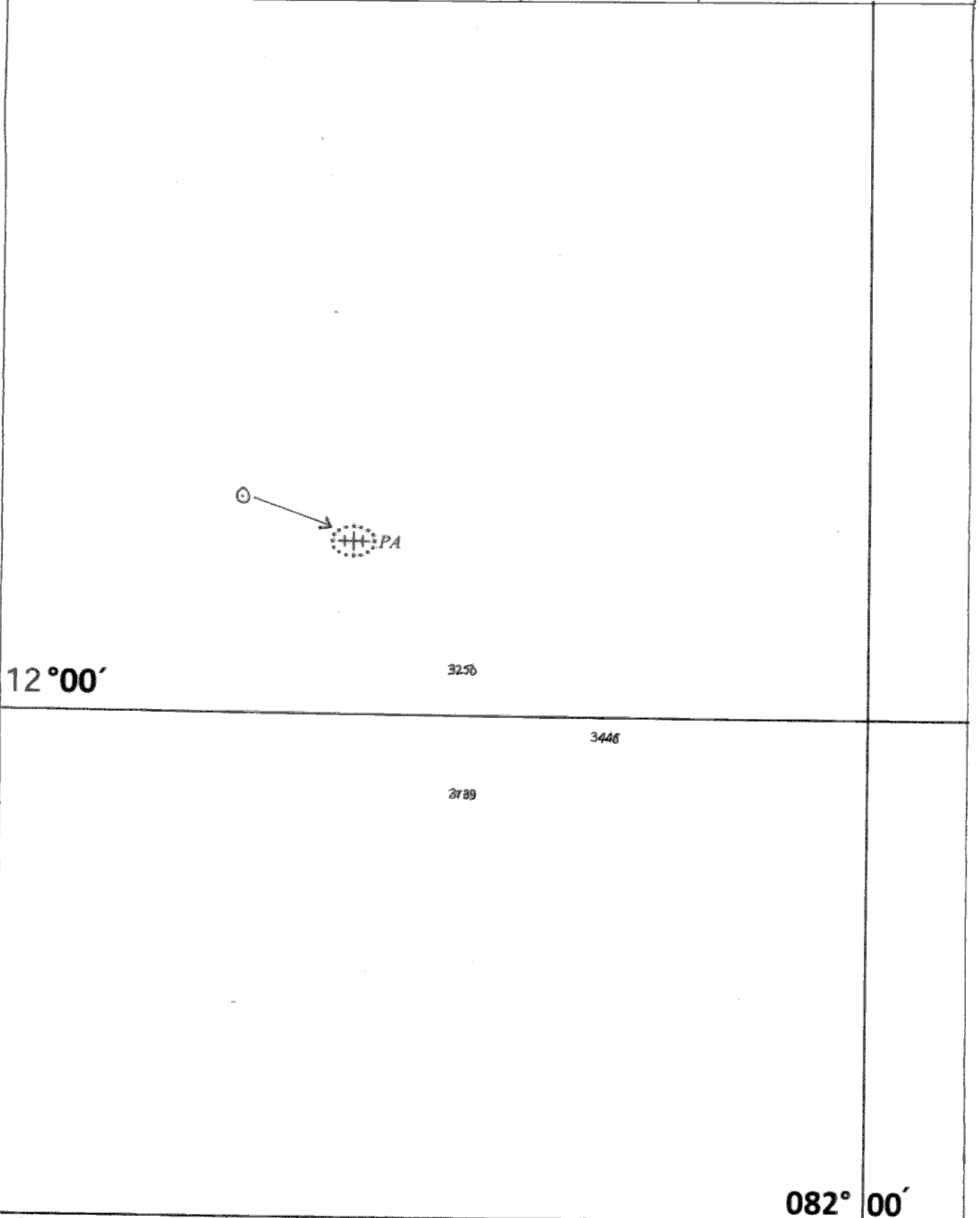
1754

26g


080° 00'


Caution: Some computer printers might distort the tracings. Users are advised to check and if necessary, adjust settings on their printers.

Folio 05	NM 121/22		NC / NE	Chart No.
	PREVIOUS UPDATE 056/22		31 MAY 2016	33 (INT 755)



Caution: Some computer printers might distort the tracings. Users are advised to check and if necessary, adjust settings on their printers.

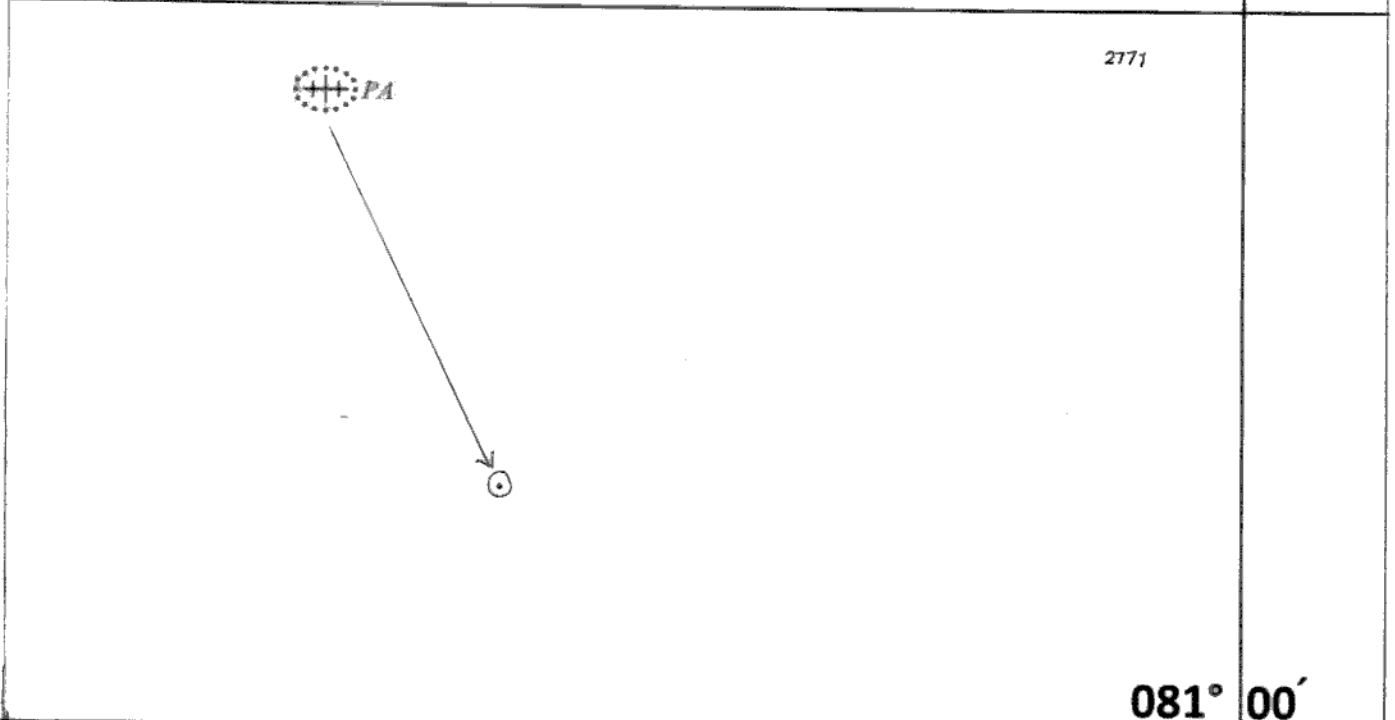
Folio 05	NM 121/22		NC / NE	Chart No.
	PREVIOUS UPDATE 056/22		31 OCT 2012	391



13°00'

258


2314

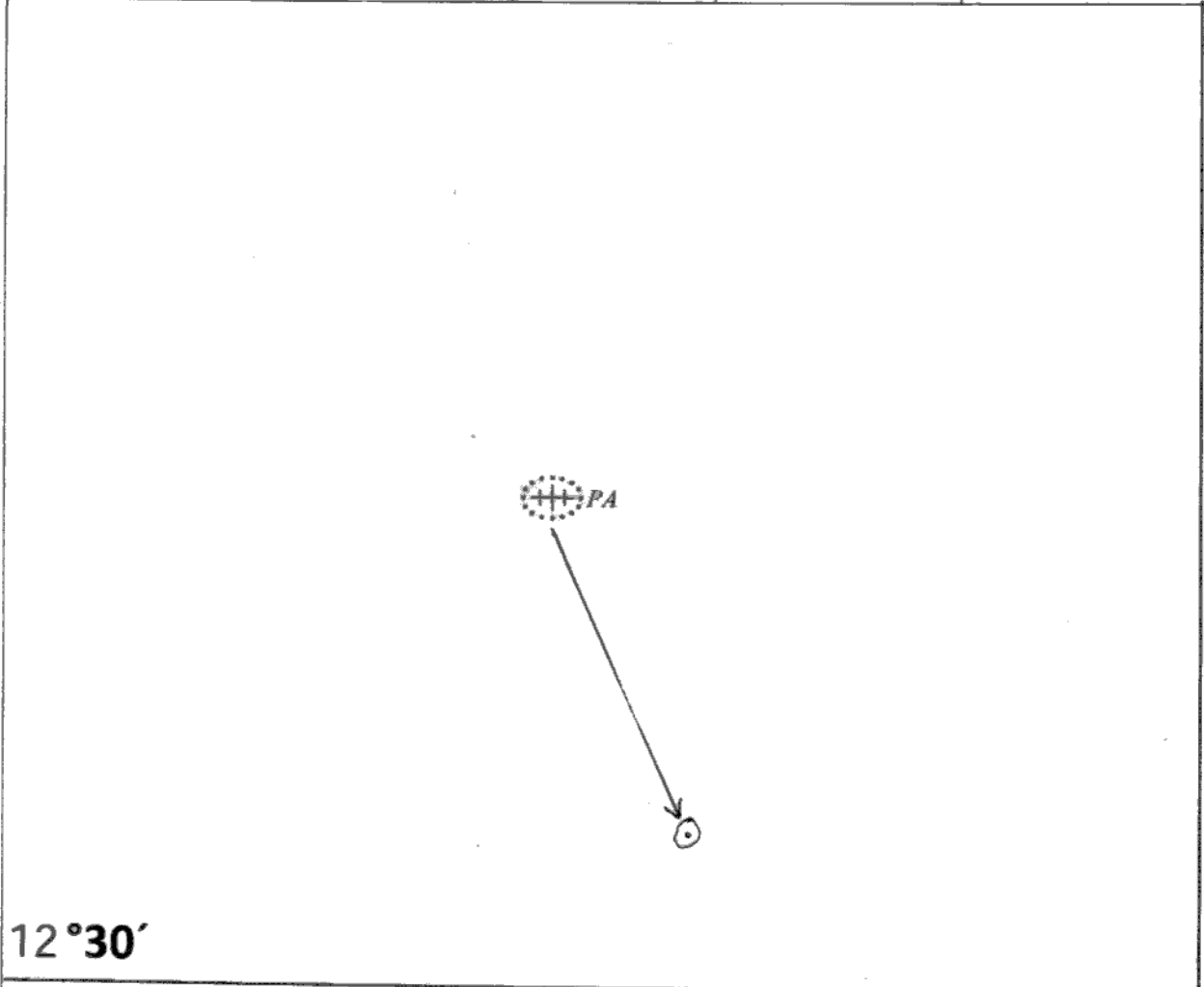


2771


081° 00'

Caution: Some computer printers might distort the tracings. Users are advised to check and if necessary, adjust settings on their printers.


Folio 05	NM 121 /22		NC / NE	Chart No.
	PREVIOUS UPDATE 054/22		15 JUN 2021	357 (INT 7397)



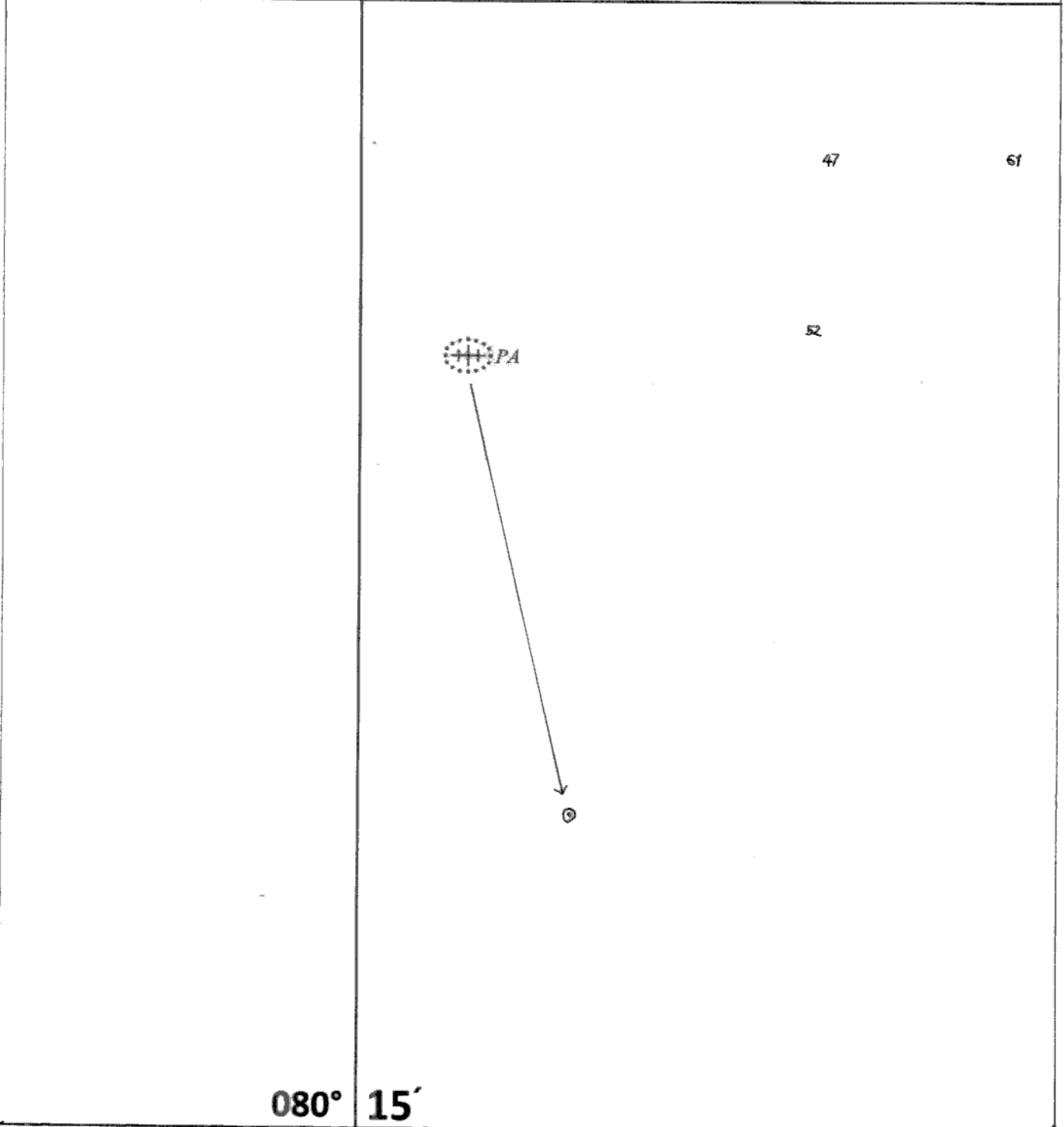
77




78

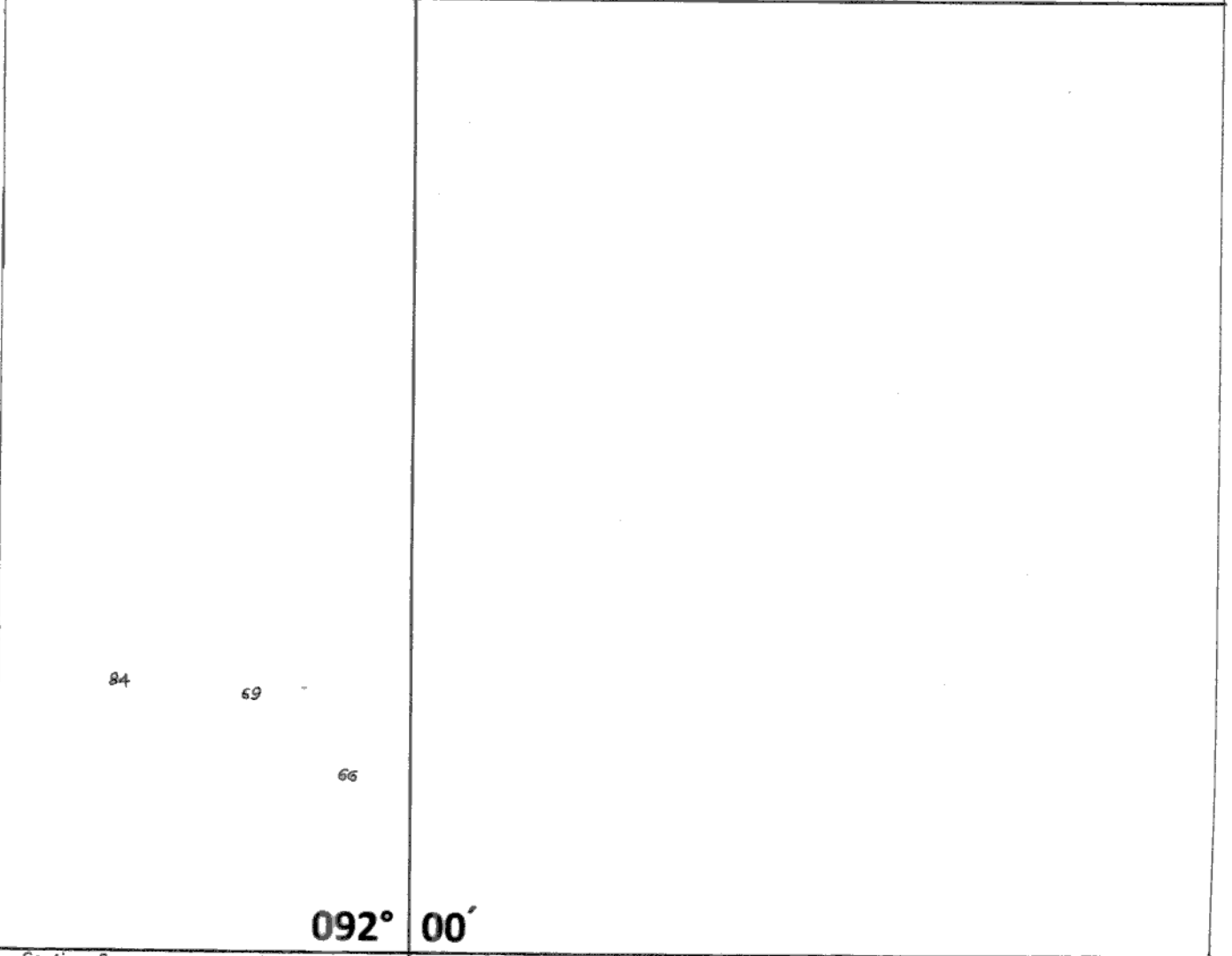

Folio 05	NM 121/22		NC / NE	Chart No.
	PREVIOUS UPDATE 055/22		15 JUN 2021	313

12°45'



080° 15'

Folio 05	NM 122 / 22		NE / NE	Chart No.
	PREVIOUS UPDATE 057/22		15 JAN 2020	31 (INT 756)



Caution: Some computer printers might distort the tracings. Users are advised to check and if necessary, adjust settings on their printers.