
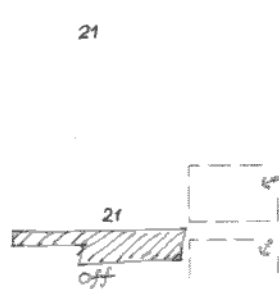



**CAUTION: TRACINGS ARE NOT TO SCALE,**  
**FOR VISUAL APPRECIATION ONLY.**

Folio 03	NM 045/23		NC / NE	Chart No. 212
	PREVIOUS UPDATE 031/23		30 JUN 2019	

17°00'



073° 19.50'

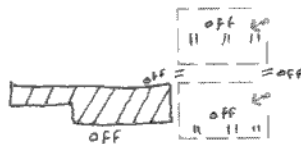
Folio 03	NM 045/23		NC / <del>NE</del>	Chart No. 213
	PREVIOUS UPDATE 044/21		30 JUN 2019	

17°00'


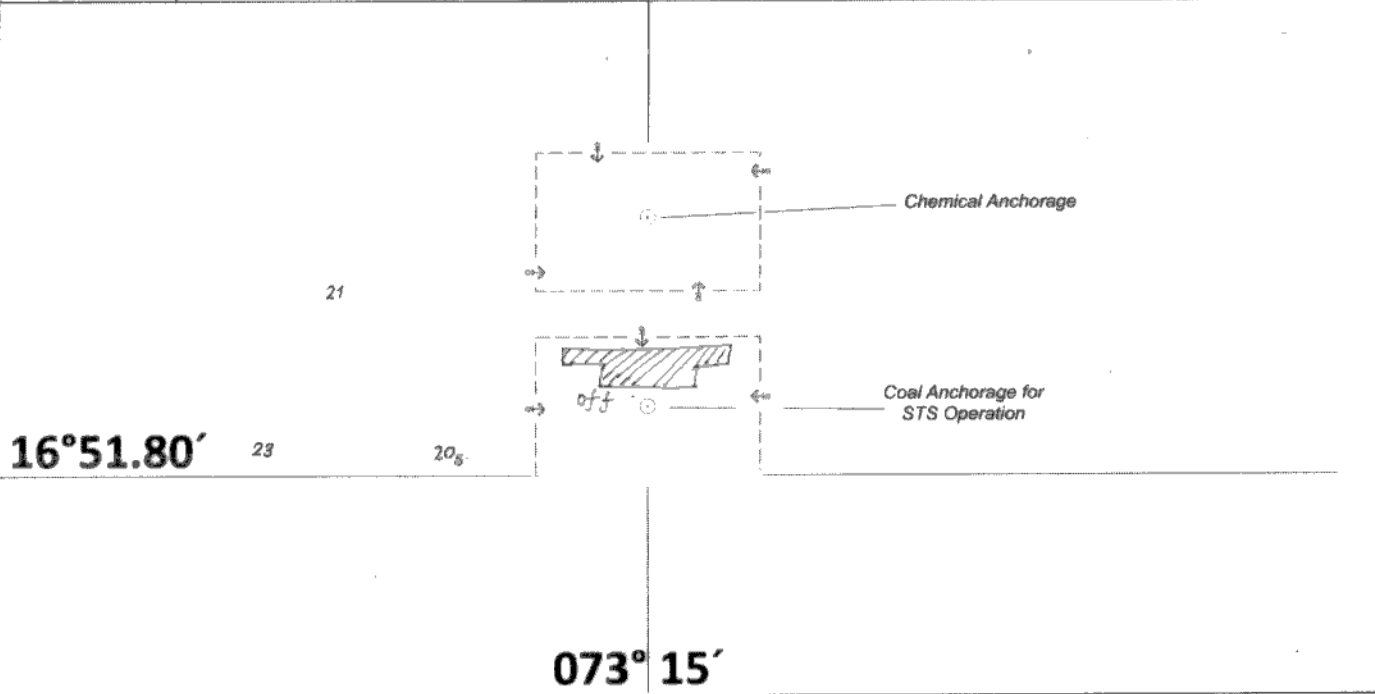
15<sub>2</sub>

21

28



073° 15'

Folio <b>03</b>	<b>NM 045/23</b>		<b>NC / NE</b>	Chart No. <b>2028</b>
	PREVIOUS UPDATE <b>NC 15 SEP 2019</b>		<b>15 SEP 2019</b>	
				
<p>Caution: Some computer printers might distort the tracings. Users are advised to check and if necessary, adjust settings on their printers.</p>				

Folio  
03

NM 045/23

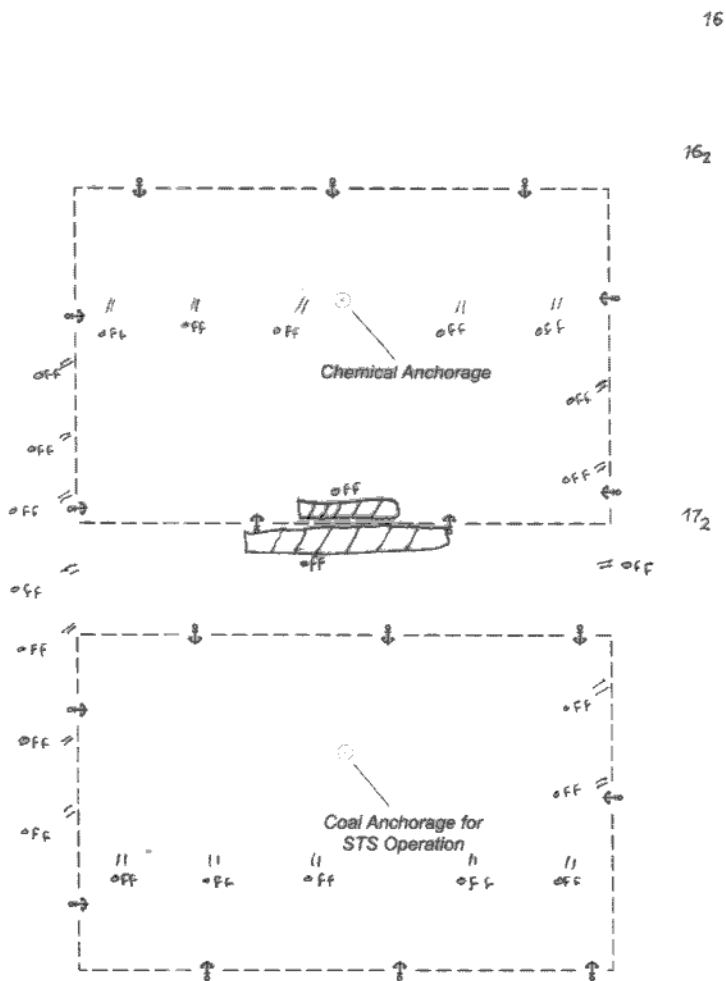
PREVIOUS UPDATE  
179/18



NC / NE  
30 SEP 2016

Chart No.  
2074

16°54'



073° 16'

Caution: Some computer printers might distort the tracings. Users are advised to check and if necessary, adjust settings on their printers.

Folio

NM 045/23



NC / NE

Chart No.

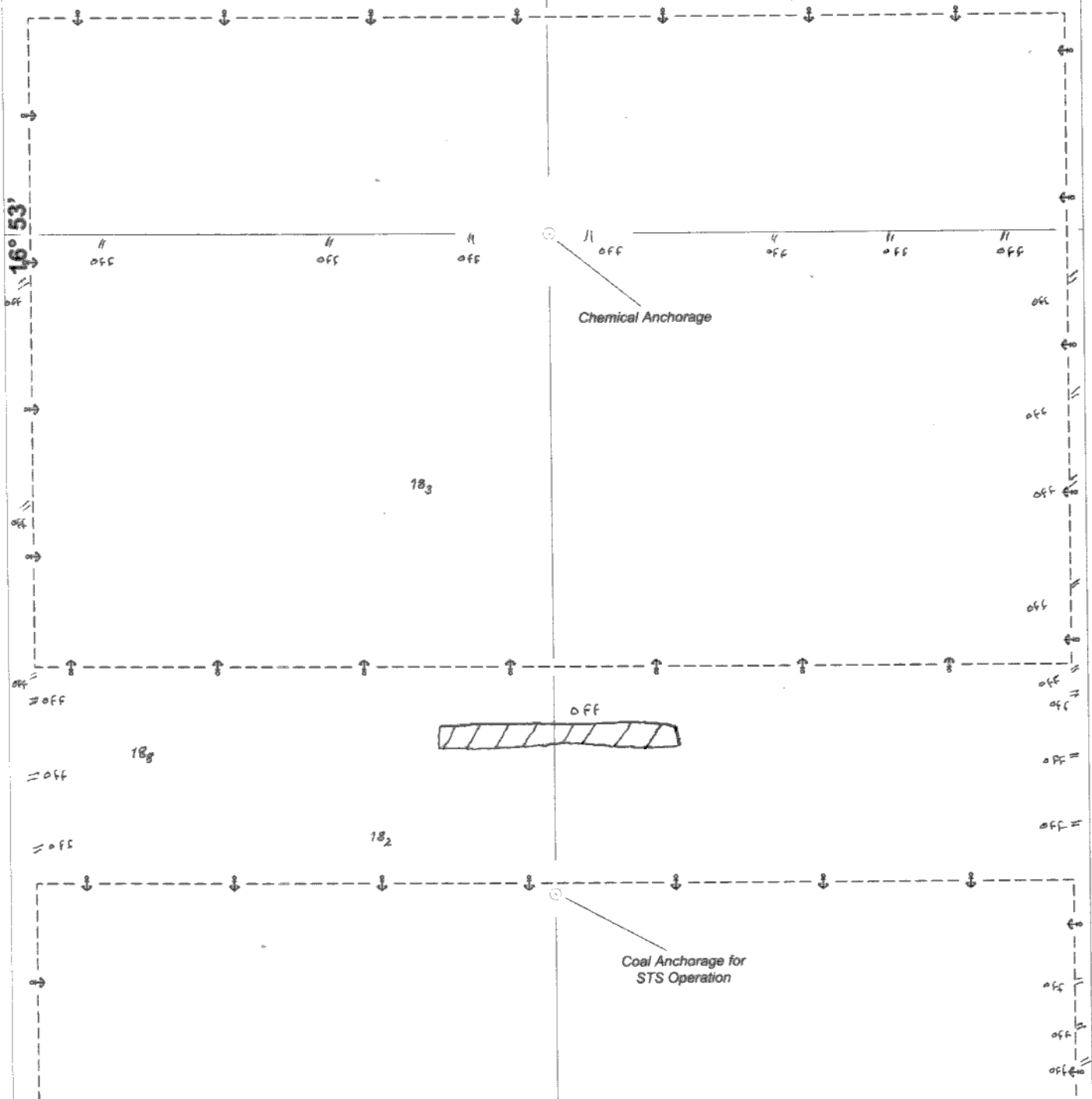
03

PREVIOUS UPDATE

30 SEP 2016

2074

179/18



073° 15'

Caution: Some computer printers might distort the tracings. Users are advised to check and if necessary, adjust settings on their printers.