
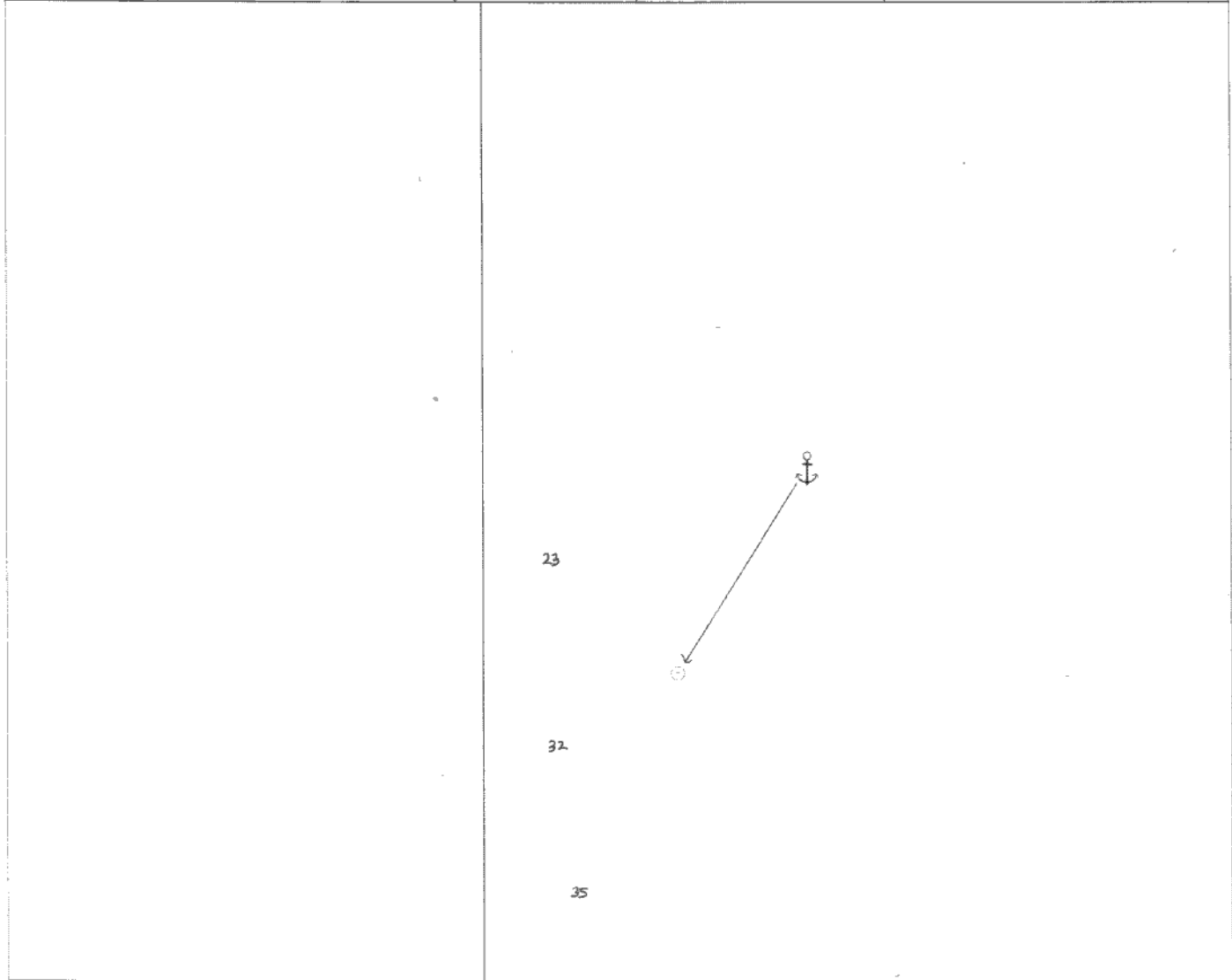


CAUTION: TRACINGS ARE NOT TO SCALE,
FOR VISUAL APPRECIATION ONLY.

Folio 03	NM 031/23		NC / NE	Chart No.
	PREVIOUS UPDATE 174/22		31 JAN 2021	293 (INT 7340)



17°00'

073° 00'

Folio

NM 031/23



NC / NE

Chart No.

03

PREVIOUS UPDATE

15 NOV 2019

256 (INT 7340)

174/22

17°30'

12₆


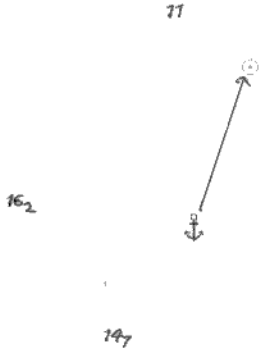


14₇

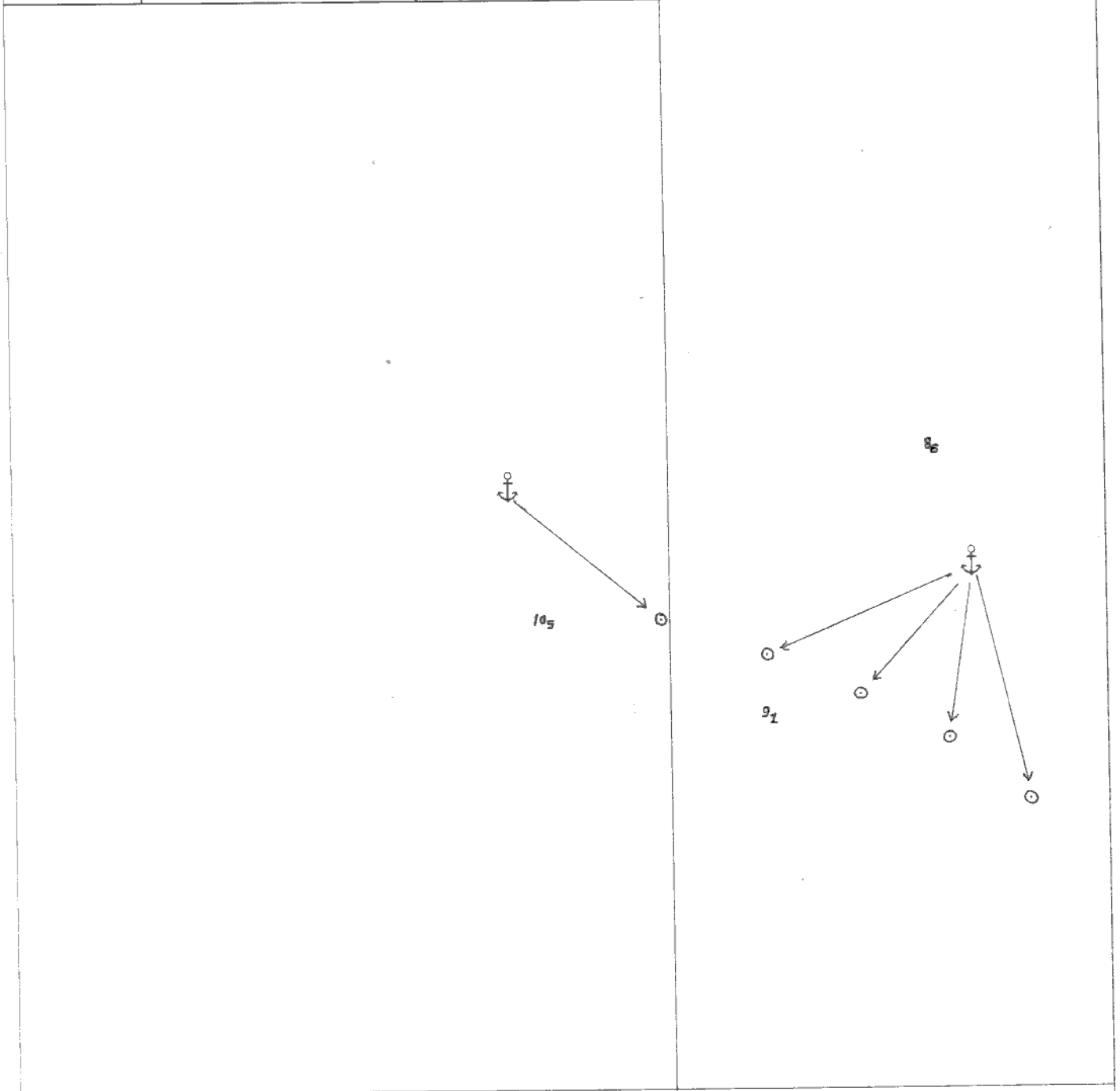
23₅

073° 00'

Caution: Some computer printers might distort the tracings. Users are advised to check and if necessary, adjust settings on their printers.

Folio 03	NM 031/23 PREVIOUS UPDATE 174/22		NC / NE 30 JUN 2019	Chart No. 212
17°15'				
73° 00'				
Caution: Some computer printers might distort the tracings. Users are advised to check and if necessary, adjust settings on their printers.				


Folio 03	NM 031/23		NC / NE	Chart No.
	PREVIOUS UPDATE 046/22		31 MAY 2020	2011

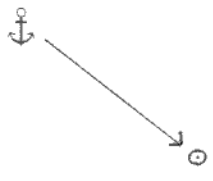



17°18'

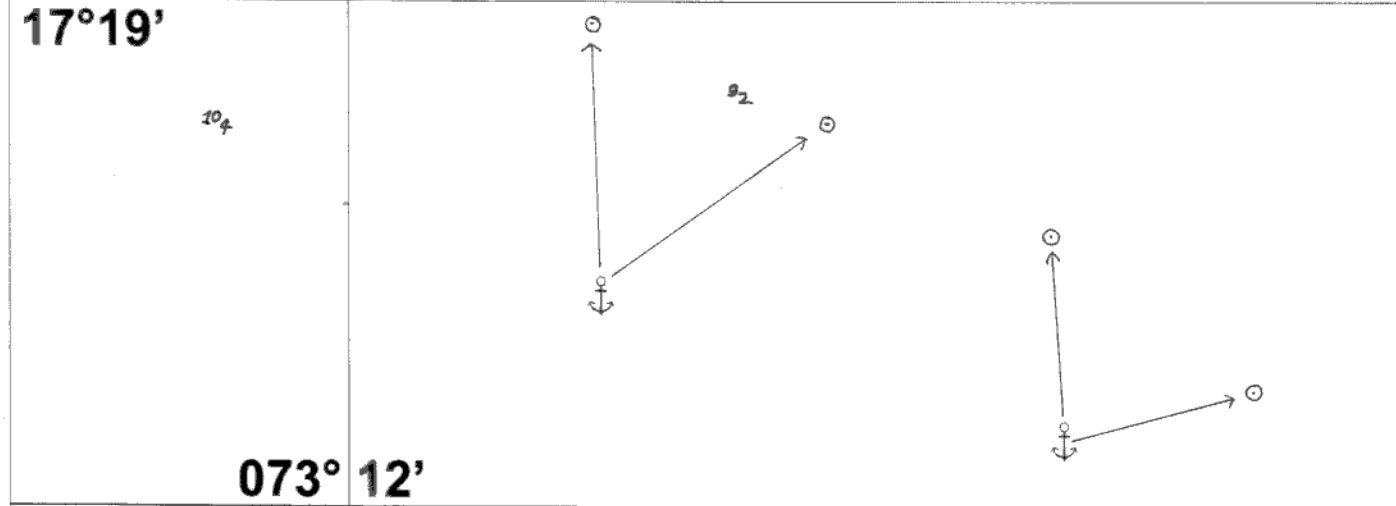
073° 12'

Caution: Some computer printers might distort the tracings. Users are advised to check and if necessary, adjust settings on their printers.

Folio 03	NM 031/23		NC / NE	Chart No. 2105
	PREVIOUS UPDATE 046/22		31 MAY 2020	



86



17°19'

104

82

073° 12'

Caution: Some computer printers might distort the tracings. Users are advised to check and if necessary, adjust settings on their printers.