
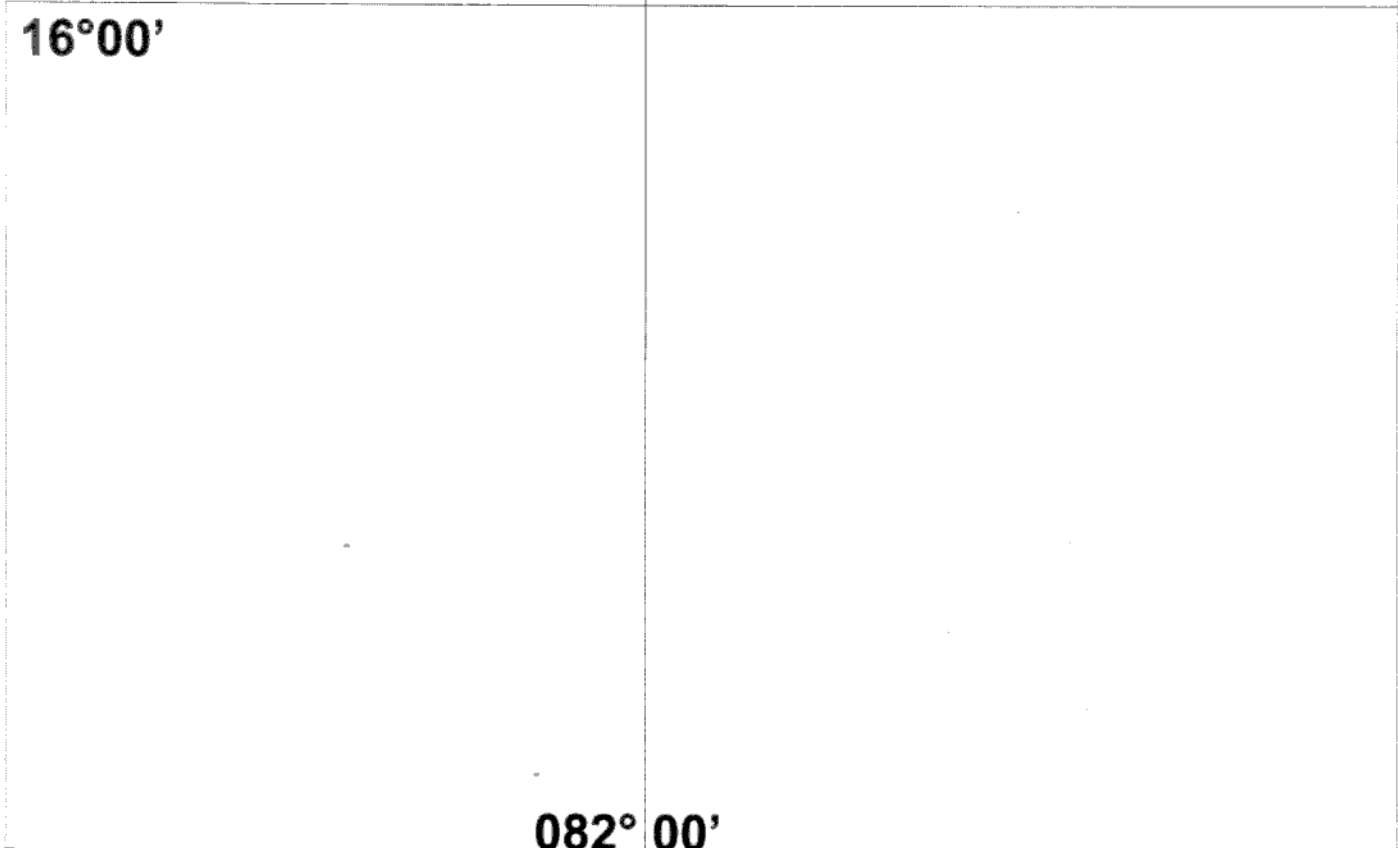
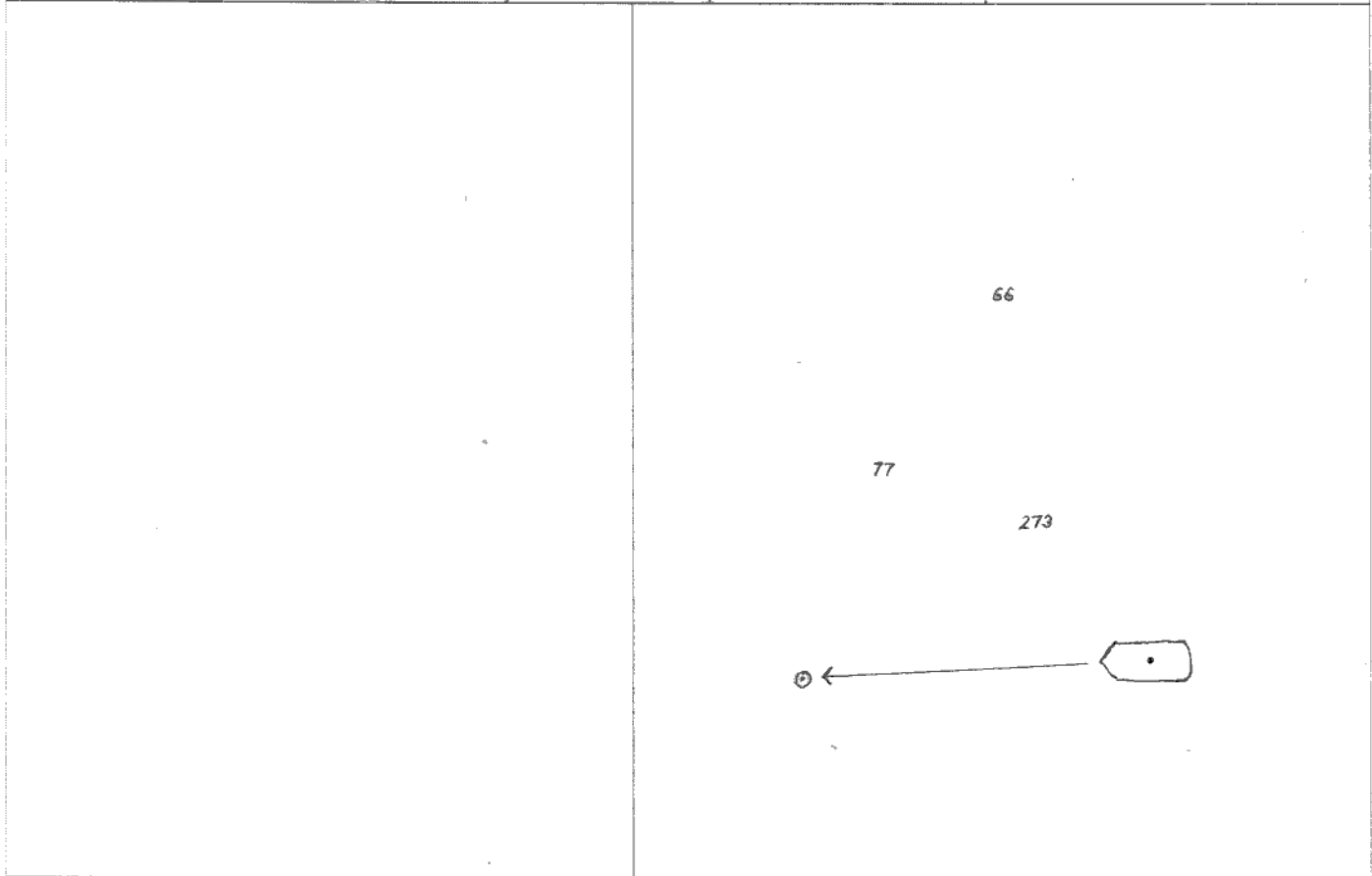




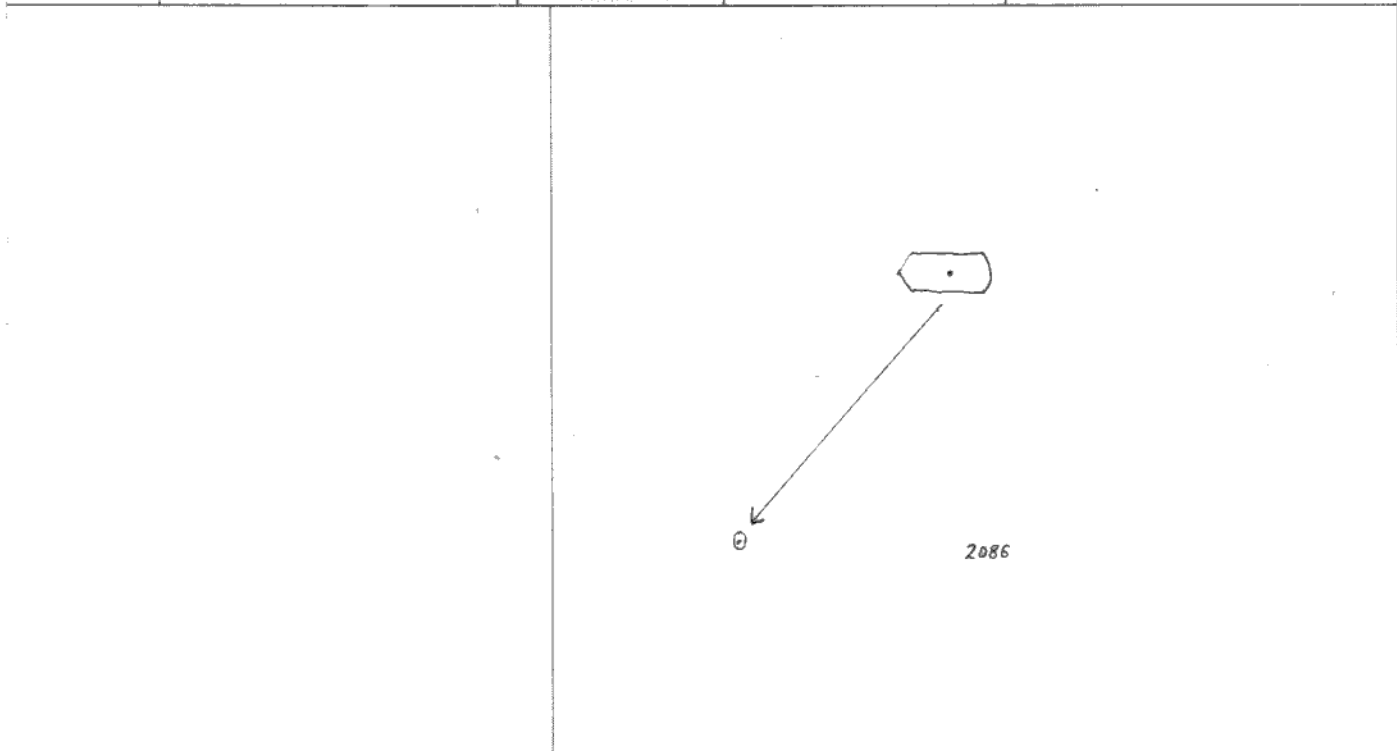
CAUTION: TRACINGS ARE NOT TO SCALE,
FOR VISUAL APPRECIATION ONLY.

Folio 05	NM 063/23		NC / NE	Chart No.
	PREVIOUS UPDATE 055/23		15 APR 2017	31 (INT 756)




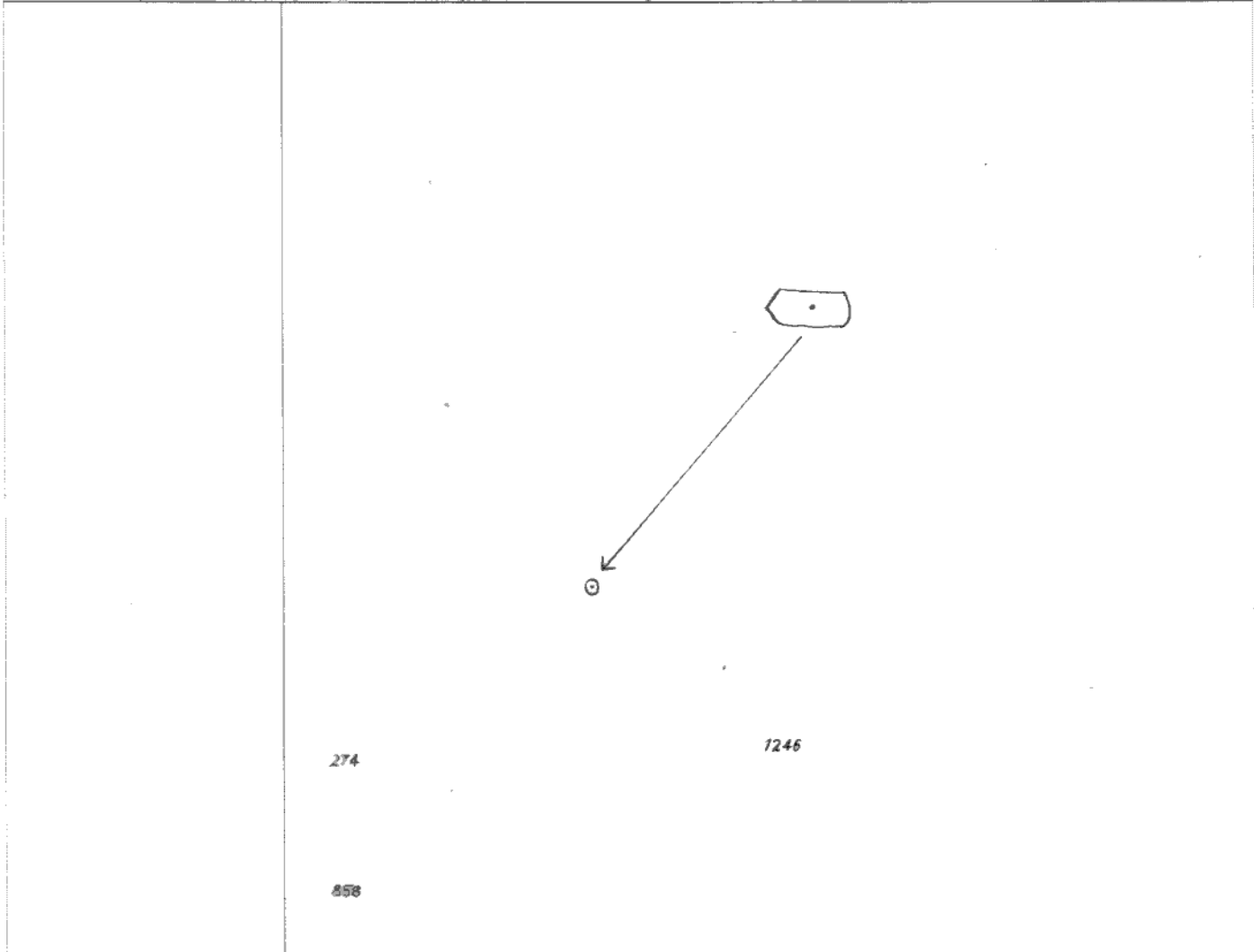
Caution: Some computer printers might distort the tracings. Users are advised to check and if necessary, adjust settings on their printers.

Folio 05	NM 063/23		NC / NE	Chart No. 32 (INT 754)
	PREVIOUS UPDATE 205/22		31 JUL 2019	



Caution: Some computer printers might distort the tracings. Users are advised to check and if necessary, adjust settings on their printers.


Folio 05	NM 063/23		NE / NE	Chart No. 391
	PREVIOUS UPDATE 205/22		31 OCT 2012	



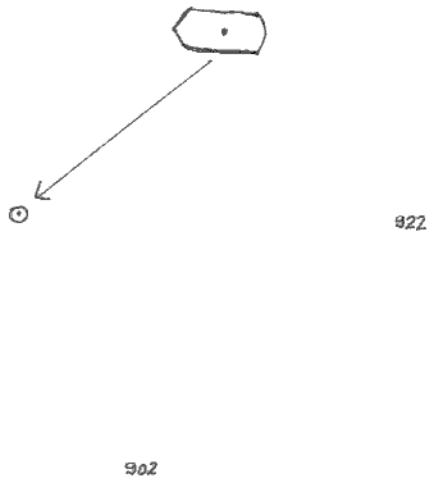
16°00'

082° 00'

Caution: Some computer printers might distort the tracings. Users are advised to check and if necessary, adjust settings on their printers.

Folio 05	NM 063/23		NC / NE	Chart No. 355 (INT 7405)
	PREVIOUS UPDATE 205/22		31 May 2022	

16°30'



82°30'

Caution: Some computer printers might distort the tracings. Users are advised to check and if necessary, adjust settings on their printers.