
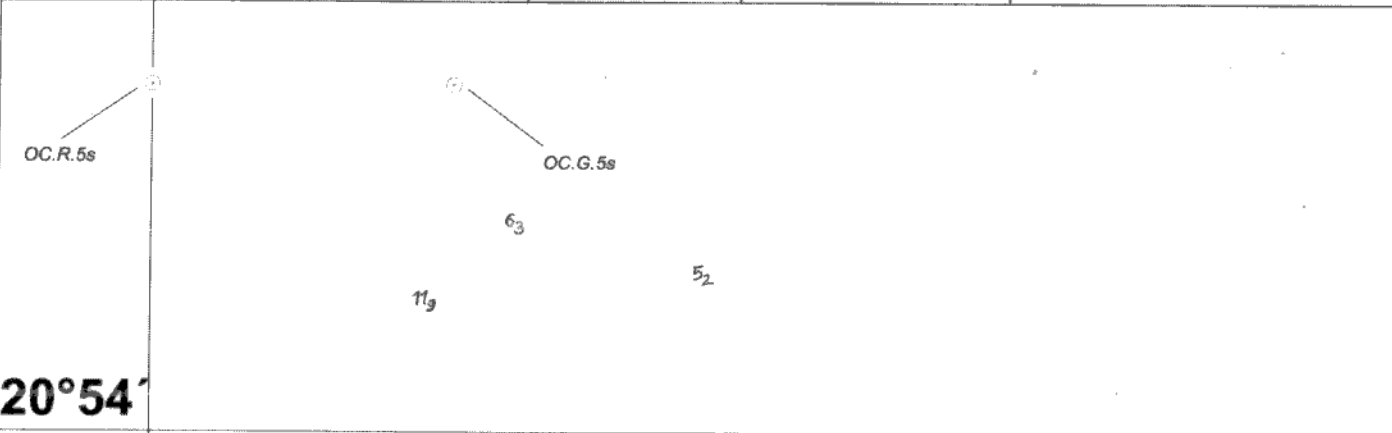


**CAUTION: TRACINGS ARE NOT TO SCALE,**  
**FOR VISUAL APPRECIATION ONLY.**

Folio  02	NM 104/23		NC / NE	Chart No.
	PREVIOUS UPDATE 135/22		15 MAY 2014	2100 (INT 7344) Plan
				
	<p><b>20°54'</b></p>			
	<p><b>071° 30'</b></p>			
<p>Caution: Some computer printers might distort the tracings. Users are advised to check and if necessary, adjust settings on their printers.</p>				

Folio

NM 105/23



NC / NE

Chart No.

06

PREVIOUS UPDATE

31 JUL 2019

473 (INT 7031)

038/22

11°30'

70


723

70

808

093° 00'

Caution: Some computer printers might distort the tracings. Users are advised to check and if necessary, adjust settings on their printers.

Folio 06	NM 105/23		NE / NE	Chart No. 405 (INT 7440)
	PREVIOUS UPDATE NE 31 DEC 21		31 DEC 2021	

11°30'

42


FK(2)10s62m10M




74

34

092° 45'

Folio 06	NM 105/23		NC / NE	Chart No. 4253
	PREVIOUS UPDATE 209/22		15 MAR 2021	

11°30'



Caution: Some computer printers might distort the tracings. Users are advised to check and if necessary, adjust settings on their printers.