




CAUTION: TRACINGS ARE NOT TO SCALE,
FOR VISUAL APPRECIATION ONLY.


Folio 02	NM 130/23		NC / NE	Chart No. 21
	PREVIOUS UPDATE 124/23		15 APR 2018	



18° 00'


072° 00'

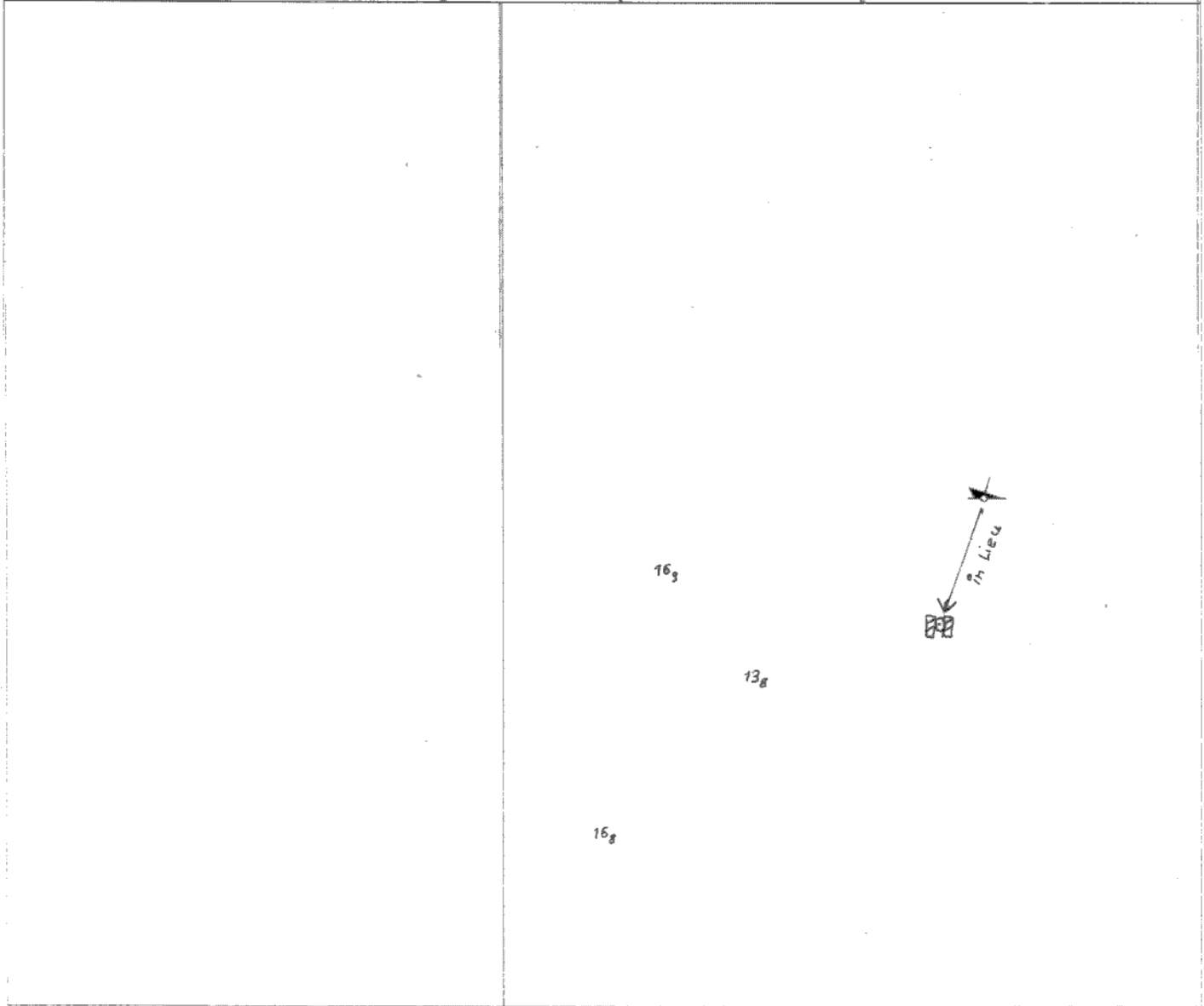
Folio 02	NM 130/23		NC / NE	Chart No. 292 (INT 7021)
	PREVIOUS UPDATE 124/23		30 APR 2023	



19°00'


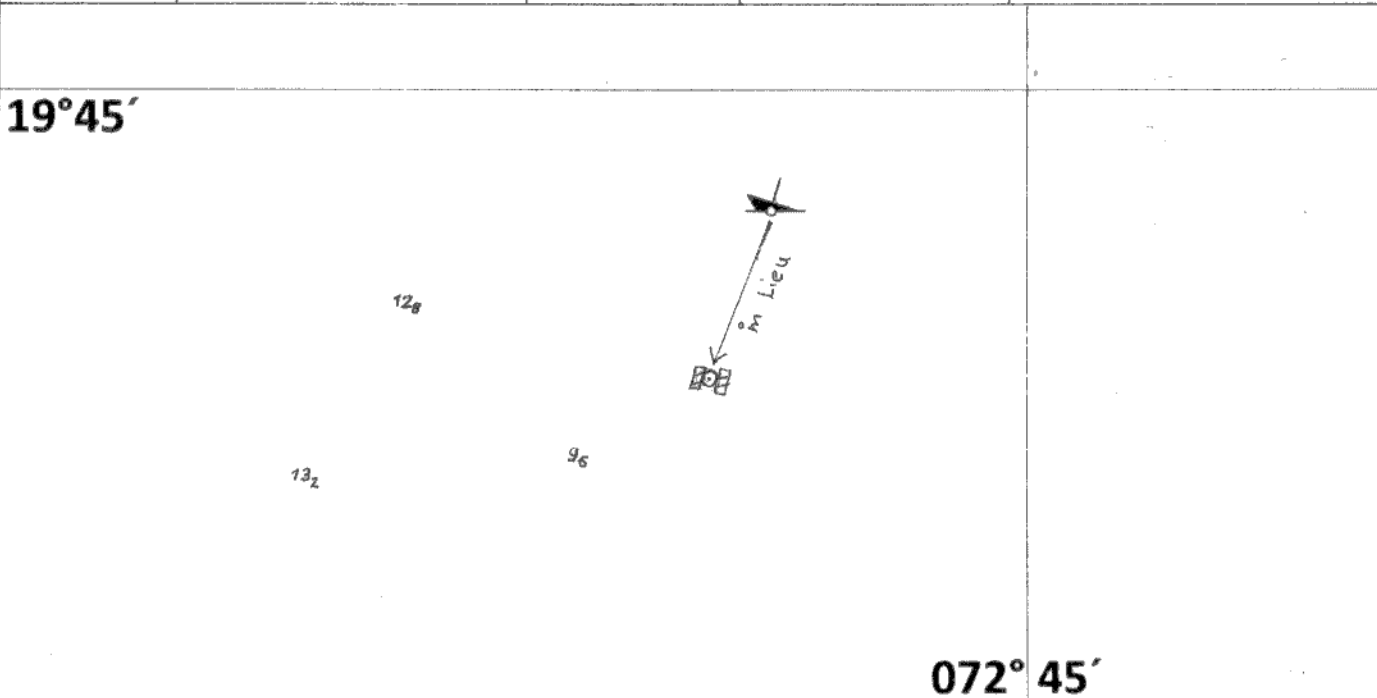
073° 00'


Folio 03	NM 130/23		NC / NE	Chart No. 255 (INT 7334)
	PREVIOUS UPDATE 122/23		15 DEC 2019	




19°30'

072° 30'

Folio 03	NM 130/23		NC / NE	Chart No. 210
	PREVIOUS UPDATE 122/23		30 NOV 2019	
				
Caution: Some computer printers might distort the tracings. Users are advised to check and if necessary, adjust settings on their printers.				

Folio 03	NM 130/23		NG / NE	Chart No. 211
	PREVIOUS UPDATE 122/23		31 MAR 2020	



19°30'

072° 45'