





**\*045 (02/21) INDIA – EAST COAST – Paradip to Pussur River – Obstruction, Buoy , Wreck, Legend and Racon .**

Source: NHO, Dehradun.

**Chart 351 (INT 7419) [previous update 238/20]**

Insert		20° 49'·03N., 089° 20'·11E.
Amend	characteristics of buoy to , <i>Fl(3)G.20s</i>	21° 36'·01N., 089° 28'·83E.
Substitute	<i>Wk</i>  for <i>Wk</i>  legend, “ 89° 33’ ” for “ 86° 33’ ”, centered on;	21° 26'·89N., 089° 30'·07E. 20° 19'·10N., 089° 12'·85E.
Delete	 <i>Racon (D)</i>	20° 55'·37N., 87° 07'·06E.