

















***087 (06/21) INDIA – EAST COAST – Paradip to Pussur River – Buoy and light.**

Source: BNHOC Notice No. 08,09/2021.

Chart 31 (INT 756) [previous update 078/21]




Amend	Characteristics of light to, Fl(2).10s20M	21° 47'·83N., 089° 28'·37E.
	Characteristics of light to, Fl(2).10s20M	21° 45'·40N., 089° 32'·80E.
	Characteristics of light to, LFl.10s	21° 27'·90N., 089° 33'·97E.

Chart 351 (INT 7419) [previous update 045/21]

Insert	 <i>Fl(3)R.12s</i> B-2	21° 27'·92N., 089° 30'·64E.
	 <i>Fl(2)G.12s</i> B-7	21° 33'·88N., 089° 28'·70E.
	 <i>Fl(2)R.12s</i> B-8	21° 33'·88N., 089° 27'·00E.
	 <i>Fl(3)G.15s</i> B-9	21° 35'·98N., 089° 29'·53E.
	 <i>Fl(3)R.15s</i> B-10	21° 35'·93N., 089° 26'·93E.
	 <i>Fl(2)G.12s</i> B-11	21° 38'·42N., 089° 28'·31E.
	 <i>Fl(2)R.12s</i> B-12	21° 38'·42N., 089° 26'·96E.
	 <i>Fl.G.8s</i> B-13	21° 40'·05N., 089° 28'·63E.
	 <i>Fl.R.8s</i> B-14	21° 40'·05N., 089° 27'·56E.
	 <i>Fl(4)G.15s</i> B-15	21° 42'·09N., 089° 29'·08E.
	 <i>Fl(4)R.15s</i> B-16	21° 42'·09N., 089° 28'·14E.
	 <i>Fl(2)G.10s</i> B-17	21° 44'·12N., 089° 28'·94E.
	 <i>Fl(2)R.10s</i> B-18	21° 44'·12N., 089° 28'·12E.
	 <i>Fl.G.6s</i> B-19	21° 46'·15N., 089° 29'·14E.
	 <i>Fl.R.6s</i> B-20	21° 46'·15N., 089° 28'·27E.
	 <i>Fl(2)R.10s</i> B-22	21° 47'·38N., 089° 28'·63E.



*087 (06/21) INDIA – EAST COAST – Paradip to Pussur River – Buoy and light.(Continued).

		<i>Fl(3)R.15s</i> B-24			21° 48'·32N., 089° 29'·81E.	
		<i>Fl(3)R.20s</i> B-26			21° 49'·24N., 089° 30'·65E.	
		<i>Fl(2)G.12s</i> BB-1			21° 38'·06N., 089° 30'·20E.	
		<i>Fl.G.8s</i> BB-3			21° 39'·64N., 089° 31'·05E.	
		<i>Fl.R.8s</i> BB-4			21° 39'·23N., 089° 29'·94E.	
		<i>Fl.10s</i> NK Buoy			21° 49'·03N., 089° 28'·75E.	
		<i>Fl(3)R.10s</i> B-28			21° 50'·48N., 089° 30'·48E.	
Amend		Characteristics of light to, <i>Fl(2).10s36m20M</i>			21° 47'·83N., 089° 28'·37E.	
		Characteristics of light to, <i>LFl.10s</i>			21° 26'·86N., 089° 33'·97E.	
Substitute		<i>Fl(4)G.15s</i> BB-5	for		<i>B15</i> <i>Fl(3)G.12s</i> centered on;	21° 41'·30N., 089° 31'·23E.
		<i>Fl(4)R.16s</i> BB-6	for		<i>B16</i> <i>Fl(3)R.12s</i> centered on;	21° 41'·70N., 089° 29'·93E.
		<i>Fl.R.6s</i> BB-10	for		<i>B20</i> <i>Fl.R.6s</i> सत्यमे centered on;	21° 46'·46N., 089° 29'·88E.
Delete		<i>Fl.R.6s</i> B8			21° 34'·38N., 089° 27'·17E.	
		<i>Fl(3)G.20s</i> B9			21° 36'·05N., 089° 28'·80E.	
		<i>Fl.R.8s</i> B10			21° 36'·45N., 089° 27'·25E.	
		<i>Fl(2)G.10s</i> B11			21° 38'·01N., 089° 30'·31E.	
		<i>Fl(2)R.10s</i> B12			21° 38'·00N., 089° 28'·96E.	
		<i>Fl.G.8s</i> B13			21° 40'·04N., 089° 31'·15E.	
		<i>Fl.R.8s</i> B14			21° 40'·04N., 089° 30'·25E.	
		<i>Fl(3)G.20s</i> B19			21° 46'·52N., 089° 31'·38E.	
		<i>Fl.10s</i> Nil Kamal			21° 48'·82N., 089° 28'·78E.	
		<i>Fl.G.10s</i> HANS-1			21° 48'·80N., 089° 29'·72E.	

