

***098 (08/21) INDIA – WEST COAST – Mul Dwarka Port – Wreck, Leading Line and Legend.**

Source: IH-102, INS Jamuna.

Chart 21 [previous update 093/21]

Insert		20° 45'·30N., 070° 38'·33E.
Delete		20° 45'·20N., 070° 38'·30E.

Chart 292 (INT 7021) [previous update 191/20]

Insert		20° 45'·304N., 070° 38'·335E.
--------	---	-------------------------------

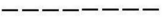
Chart 253 (INT 7328) [previous update 078/21]

Insert		20° 45'·304N., 070° 38'·335E.
Delete		20° 45'·200N., 070° 38'·341E.

Chart 206 [previous update 232/19]

Insert		20° 45'·304N., 070° 38'·335E.
Delete		20° 45'·200N., 070° 38'·341E.

Chart 2055 [previous update 120/18]

Insert		20° 45'·304N., 070° 38'·335E.
	pecked line,  , joining;	20° 45'·978N., 070° 39'·846E.

	firm line,  , joining;	20° 45'·701N., 070° 39'·947E.
	legend, “2Lts≠341°”, centered on;	20° 45'·240N., 070° 40'·120E.
		20° 45'·430N., 070° 40'·041E.

Move	 Oc.R.10s37m3M	from	20° 45'·976N., 070° 39'·852E.
		to	20° 45'·978N., 070° 39'·846E.
	 Oc.Bu.5s20m1M	from	20° 45'·362N., 070° 39'·892E.
		to	20° 45'·387N., 070° 39'·917E.


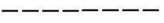



Delete		20° 45'·200N., 070° 38'·341E.
	pecked line,  , joining;	20° 45'·976N., 070° 39'·852E.
		20° 45'·700N., 070° 39'·940E.
	firm line,  , joining;	20° 45'·700N., 070° 39'·940E.
		20° 45'·231N., 070° 40'·091E.
	legend, “2Lts≠343°”, centered on;	20° 45'·430N., 070° 40'·015E.

Chart 2055 (North Jetty) [previous update 120/18]

Insert	pecked line,  , joining;	20° 45'·800N., 070° 39'·912E.
		20° 45'·701N., 070° 39'·947E.
	firm line,  , joining;	20° 45'·701N., 070° 39'·947E.
		20° 45'·563N., 070° 40'·000E.

Delete pecked line, -----, joining;

20° 45'·800N., 070° 39'·909E.

20° 45'·703N., 070° 39'·940E.

firm line, _____, joining;

20° 45'·703N., 070° 39'·940E.

20° 45'·518N., 070° 40'·000E.

legend, "2Lts≠343°", centered on;

20° 45'·584N., 070° 39'·980E.