

***141 (13/21) INDIA – WEST COAST – Gulf of Kachchh – Sikka Creek – Light and Leading Line.**

Source: Sikka Ports and Terminals Ltd.

Chart 203 (INT 7319) [previous update 071/21]




Insert		F.R.4M		22° 29'·114N., 069° 51'·360E.
Move		F.R.4M	from	22° 29'·249N., 069° 51'·126E.
			to	22° 29'·374N., 069° 51'·128E.
Delete		F.R.4M		22° 29'·477N., 069° 50'·894E.

Chart 2083(INT 7339) [previous update 095/20]


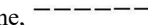




Insert		firm line,  ,	joining;	22° 30'·144N., 069° 50'·073E.
		pecked line,  ,	joining;	22° 29'·708N., 069° 50'·636E.
				22° 29'·217N., 069° 51'·270E.
Move		F.R.4M	from	22° 29'·339N., 069° 51'·115E.
			to	22° 29'·334N., 069° 51'·118E.
Delete		F.R.4M		22° 29'·517N., 069° 50'·884E.
		firm line,  ,	joining;	22° 30'·161N., 069° 50'·086E.
		pecked line,  ,	joining;	22° 29'·717N., 069° 50'·644E.
				22° 29'·334N., 069° 51'·118E.

Chart 2033 (INT 7341) [previous update 200/19]












Insert		F.R.4M		22° 29'·154N., 069° 51'·350E.
		firm line,  ,	joining;	22° 30'·144N., 069° 50'·073E.
		pecked line,  ,	joining;	22° 29'·708N., 069° 50'·636E.
				22° 29'·154N., 069° 51'·350E.
Move		F.R.4M	from	22° 29'·339N., 069° 51'·115E.
			to	22° 29'·334N., 069° 51'·118E.
Delete		F.R.4M		22° 29'·517N., 069° 50'·884E.
		firm line,  ,	joining;	22° 30'·161N., 069° 50'·086E.
		pecked line,  ,	joining;	22° 29'·717N., 069° 50'·644E.
				22° 29'·334N., 069° 51'·118E.

Chart 2083 (INT 7339) (Reliance Tanker Berth) [*previous update 095/20*]

Insert	firm line,  , joining;	22° 30'·144N., 069° 50'·073E.
	pecked line,  , joining;	22° 29'·708N., 069° 50'·636E . 22° 29'·708N., 069° 50'·636E . 22° 29'·619N., 069° 50'·750E
Move	legend, “2F.R≠129,9 ^o ”, centered on;	from 22° 30'·136N., 069° 50'·124E.
		to 22° 30'·119N., 069° 50'·110E.
Delete	firm line,  , joining;	22° 30'·161N., 069° 50'·086E.
		22° 29'·717N., 069° 50'·644E.
	pecked line,  , joining;	22° 29'·717N., 069° 50'·644E 22° 29'·631N., 069° 50'·750E.