

***157 (15/21) INDIA – WEST COAST – Gulf of Khambhat Southern Portion – Buoys.**

Source: IH-102, INS Investigator.

Chart 254 (INT 7331) [previous update 149/21]




Move		<i>Fl.R.3s</i> <i>No 9</i>	from	21° 04'·15N., 072° 10'·61E.
			to	21° 02'·50N., 072° 09'·30E.
		<i>Q.R</i> <i>No 6</i>	from	20° 52'·65N., 072° 06'·39E.
			to	20° 52'·40N., 072° 05'·60E.
		<i>Fl.R.2s</i> <i>No 4</i>	from	20° 44'·47N., 072° 02'·51E.
			to	20° 45'·40N., 072° 02'·90E.

Chart 207 [previous update 151/21]





Move		<i>Fl.R.3s</i> <i>No 9</i>	from	21° 04'·18N., 072° 10'·60E.
			to	21° 02'·50N., 072° 09'·30E.
		<i>Q.R</i> <i>No 6</i>	from	20° 52'·68N., 072° 06'·38E.
			to	20° 52'·40N., 072° 05'·60E.
		<i>Fl.2s.R</i> <i>No 4</i>	from	20° 44'·50N., 072° 02'·50E.
			to	20° 45'·40N., 072° 02'·90E.

Chart 208 [previous update 149/21]

Delete		<i>Fl.R.3s</i> <i>No 9</i>		21° 04'·15N., 072° 10'·61E.
--------	---	-------------------------------	--	-----------------------------

Chart 2044 [previous update 156/21]

Move		<i>Fl.R.3s</i> <i>No 9</i>	from	21° 04'·18N., 072° 10'·60E.
			to	21° 02'·50N., 072° 09'·30E.