

***164 (16/21) INDIA – WEST COAST – Salaya Harbour – Wrecks.**

Source: INS Investigator.

Chart 21 [previous update 134/21]





Insert				22° 33'·91N., 69° 35'·33E.
Substitute		for		22° 30'·23N., 69° 39'·78E.
Delete				22° 33'·92N., 69° 35'·39E.

Chart 203 (INT 7319) [previous update 141/21]





Insert				22° 33'·87N., 69° 35'·34E.
Substitute		for		22° 30'·19N., 69° 39'·79E.
Delete				22° 33'·88N., 69° 35'·40E.

Chart 2068 [previous update 071/21]





Insert				22° 33'·91N., 69° 35'·33E.
Substitute		for		22° 30'·23N., 69° 39'·78E.
Delete				22° 33'·92N., 69° 35'·39E.

Chart 2060 [previous update 071/21]





Insert				22° 33'·91N., 69° 35'·33E.
Substitute		for		22° 30'·23N., 69° 39'·78E.
Delete				22° 33'·92N., 69° 35'·39E.

Chart 2060 (Plan) [previous update 071/21]

Substitute		for		22° 30'·23N., 69° 39'·78E.
------------	---	-----	---	----------------------------

Chart 2051 (INT 7333) [previous update 071/21]

Substitute		for		22° 30'·23N., 69° 39'·78E.
------------	---	-----	---	----------------------------