

***166 (16/21) INDIA – EAST COAST – Approaches to Bhimunipatnam – Pillar, Water Tower and Microwave Tower.**

Source: INS Nirupak.

Chart 391 [previous update 092/21]

Delete  17° 53'·35N., 83° 26'·35E.

Chart 354 (INT 7408) [previous update 092/21]

Delete  17° 53'·35N., 83° 26'·35E.

Chart 308 (INT 7409) [previous update 078/21]

Delete  (165) 17° 53'·35N., 83° 26'·35E.
17° 53'·45N., 83° 26'·64E.

Chart 3030 (Approaches to Bhimunipatnam) [previous update NC 15 Aug 2018]







Delete  MICROWAVE TR (50) 17° 53'·35N., 83° 26'·35E.
 WATER TR(165) 17° 53'·45N., 83° 26'·64E.
 Pillar (24) 17° 52'·38N., 83° 26'·61E.

Chart 3030 (Bhimunipatnam anchorage) [previous update NC 15 Aug 2018]

Delete  MICROWAVE TR (50) 17° 53'·35N., 83° 26'·35E.
 WATER TR(165) 17° 53'·45N., 83° 26'·64E.
 Pillar (24) 17° 52'·38N., 83° 26'·61E.