





**\*181 (19/21) INDIA – EAST COAST – Approaches to Bhimunipatnam – Temple and Hospital.**

Source: IH-102, INS Nirupak.



**Chart 308 (INT 7409) [previous update 166/21]**

Insert			17° 53′·11N., 083° 27′·05E.
Move		from	17° 53′·32N., 083° 27′·20E.
		to	17° 53′·28N., 083° 27′·10E.

**Chart 3030 [previous update 166/21]**

Insert			17° 53′·11N., 083° 27′·05E.
Move		from	17° 53′·32N., 083° 27′·20E.
		to	17° 53′·28N., 083° 27′·10E.

**Chart 3030 [Bhimunipatnam Anchorage] [previous update 166/21]**

Insert			17° 53′·11N., 083° 27′·05E.
Move		from	17° 53′·32N., 083° 27′·20E.
		to	17° 53′·28N., 083° 27′·10E.