

***034 (02/23) INDIA – WEST COAST – Dhamra Port– Buoy**

Source: Dhamra Port Ltd.

Chart 3017 [previous update 195/21]



Insert		<i>Fl.G.6s</i>		20°50′·88N., 086°59′·16E.
		<i>No17</i>		
Move		<i>Fl.G.6s</i>	from	20°50′·24N., 086°58′·68E.
		<i>No19</i>	to	20°50′·43N., 086°58′·73E.

Chart 3038 [previous update NE 15 Feb 2022]





Insert		<i>Fl.G.4s</i>		20°50′·89N., 086°58′·74E.
		<i>BY</i>		
		<i>Fl.G.4s</i>		20°50′·57N., 086°58′·64E.
Move		<i>Fl.G.6s</i>	from	20°50′·88N., 086°59′·16E.
		<i>No17</i>		
		<i>Fl.G.6s</i>	to	20°50′·46N., 086°58′·76E.
		<i>No19</i>		20°50′·43N., 086°58′·73E.

Chart 3037 [previous update NE 15 Feb 2022]

Insert		<i>Fl.G.4s</i>		20°50′·89N., 086°58′·74E.
		<i>BY</i>		
		<i>Fl.G.4s</i>		20°50′·57N., 086°58′·64E.
Move		<i>Fl.G.6s</i>	from	20°50′·88N., 086°59′·16E.
		<i>No17</i>		
		<i>Fl.G.6s</i>	to	20°50′·46N., 086°58′·76E.
		<i>No19</i>		20°50′·43N., 086°58′·73E.