

***068 (07/23) INDIA – WEST COAST – GULF OF KACHCHH – Mundra Port – Buoys.**

Source: Mundra Port.

Chart 2068 [previous update 212/22]




		from	22° 44'·24N., 69° 43'·57E.
		to	22° 44'·19N., 69° 43'·63E.
Move		from	22° 44'·26N., 69° 43'·22E.
		to	22° 44'·18N., 69° 43'·30E.
		from	22° 44'·45N., 69° 43'·40E.
		to	22° 44'·44N., 69° 43'·48E.

Chart 2080 [previous update 212/22]




		from	22° 44'·24N., 69° 43'·57E.
		to	22° 44'·19N., 69° 43'·63E.
Move		from	22° 44'·26N., 69° 43'·22E.
		to	22° 44'·18N., 69° 43'·30E.
		from	22° 44'·45N., 69° 43'·40E.
		to	22° 44'·44N., 69° 43'·48E.

Chart 2079 (INT 7329) [previous update 212/22]







		Q.G No. 1	from	22° 44'·24N., 69° 43'·57E.
			to	22° 44'·19N., 69° 43'·63E.
Move		Fl.R No.2	from	22° 44'·26N., 69° 43'·22E.
			to	22° 44'·18N., 69° 43'·30E.
		Fl.G No.3	from	22° 44'·45N., 69° 43'·40E.
			to	22° 44'·44N., 69° 43'·48E.

Chart 2106 [previous update 213/22]

		Q.G No. 1	from	22° 44'·24N., 69° 43'·57E.
			to	22° 44'·19N., 69° 43'·63E.
Move		Fl.R No.2	from	22° 44'·26N., 69° 43'·22E.
			to	22° 44'·18N., 69° 43'·30E.
		Fl.G No.3	from	22° 44'·45N., 69° 43'·40E.
			to	22° 44'·44N., 69° 43'·48E.

