



***094 (09/23) INDIA - EAST COAST– Karaikal Anchorage – Wreck.**

Source: Chennai Petroleum Corporation Ltd.

Chart 357 (INT 7397) [previous update 088/23]



Substitute  for  *PA*, centered on;

10° 49'·16N., 079° 53'·06E.

Delete  *PA*

10° 49'·70N., 079° 53'·00E.

Chart 3033 [previous update 087/23]



Substitute  for  *PA*, centered on;

10° 49'·16N., 079° 53'·06E.

Delete  *PA*

10° 49'·70N., 079° 53'·00E.

Chart 3033 (Plan) [previous update 087/23]

Substitute  for  *PA*, centered on;

10° 49'·16N., 079° 53'·06E.

Delete  *PA*

10° 49'·70N., 079° 53'·00E.

