












***095 (09/23) INDIAN – OCEAN – Bay of Bengal – Northern Portion (Krishnapatnam to Bassein River) – Wrecks**

Source: BNHOC Notice No. 05/2023.

Chart 31 (INT 756) [previous update 082/23]

Insert		21° 47'·14N., 091° 30'·52E.
		21° 45'·76N., 091° 29'·36E.
		22° 05'·81N., 091° 31'·48E.
		21° 46'·74N., 091° 23'·58E.
	 <i>Obstrn</i>	21° 41'·79N., 090° 58'·05E.
	 <i>4₆ Wk</i>	22° 13'·00N., 091° 48'·00E.
	 <i>4₉ Wk</i>	22° 15'·55N., 091° 44'·31E.
	 <i>8₂ Wk</i>	22° 12'·42N., 091° 43'·83E.
Move		21°49'·70N., 091°29'·20E.
		21°49'·90N., 091°29'·22E.
Delete	 <i>PA</i>	22° 05'·70N., 091° 31'·43E.
		21° 47'·09N., 091° 30'·49E.

