

***069 (09/24) INDIAN WEST COAST – Vizihinjam Anchorage – Buoy.**

Source: Adani Vizihinjam Port Pvt Ltd.

Chart 2012 [previous update 05/24]


Insert



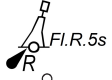
08° 21'·82N., 077° 00'·00E..



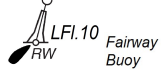
08° 21'·60N., 076° 59'·78E.



08° 21'·77N., 076° 59'·52E.



08° 21'·96N., 076° 59'·40E.



08° 19'·33N., 077° 01'·83E.

