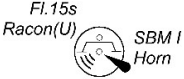
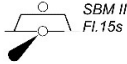
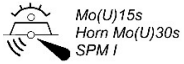





***103 (16/24) INDIAN WEST COAST – Approaches to Salaya; Pathfinder Inlet – SPM, Submarine Pipeline.**


Source: Deendayal Port Authority.

Chart 203 (INT 7319) [previous update 04/24]

Delete		22° 30' .56N., 069° 42' .07E.
		22° 30' .24N., 069° 40' .89E.
Insert		22° 31' .60N., 069° 42' .49E.
		22° 31' .57N., 069° 41' .26E.
Insert	submarine pipeline,  , joining	22° 28' .07N., 069° 43' .50E. 22° 28' .19N., 069° 43' .43E. 22° 29' .29N., 069° 42' .85E. 22° 29' .30N., 069° 42' .85E. 22° 29' .40N., 069° 42' .79E. 22° 29' .50N., 069° 42' .74E. 22° 29' .60N., 069° 42' .70E. 22° 29' .70N., 069° 42' .66E 22° 29' .80N., 069° 42' .63E 22° 29' .91N., 069° 42' .60E 22° 30' .02N., 069° 42' .58E 22° 30' .12N., 069° 42' .57E 22° 30' .23N., 069° 42' .57E 22° 30' .34N., 069° 42' .56E 22° 30' .45N., 069° 42' .56E 22° 30' .56N., 069° 42' .55E 22° 30' .66N., 069° 42' .54E 22° 30' .77N., 069° 42' .54E 22° 30' .88N., 069° 42' .53E 22° 30' .99N., 069° 42' .53E 22° 31' .10N., 069° 42' .52E 22° 31' .21N., 069° 42' .52E 22° 31' .31N., 069° 42' .51E 22° 31' .42N., 069° 42' .50E 22° 31' .53N., 069° 42' .50E




***103 (16/24) INDIAN WEST COAST – Approaches to Salaya; Pathfinder Inlet – SPM, Submarine Pipeline. (Continued).**

Insert submarine pipeline, , joining

22° 31'.59N., 069° 42'.50E

22° 31'.60N., 069° 42'.50E

and

Insert submarine pipeline, , joining

22° 28'.07N., 069° 43'.50E

22° 28'.19N., 069° 43'.43E

22° 29'.29N., 069° 42'.85E

22° 29'.30N., 069° 42'.84E

22° 29'.40N., 069° 42'.79E

22° 29'.50N., 069° 42'.74E

22° 29'.59N., 069° 42'.69E

22° 29'.69N., 069° 42'.65E

22° 29'.80N., 069° 42'.61E

22° 29'.90N., 069° 42'.59E

22° 30'.01N., 069° 42'.56E

22° 30'.11N., 069° 42'.53E

22° 30'.22N., 069° 42'.50E

22° 30'.32N., 069° 42'.48E

22° 30'.43N., 069° 42'.45E

22° 30'.53N., 069° 42'.41E

22° 30'.63N., 069° 42'.36E

22° 30'.73N., 069° 42'.31E

22° 30'.82N., 069° 42'.25E

22° 30'.91N., 069° 42'.18E

22° 30'.99N., 069° 42'.11E

22° 31'.08N., 069° 42'.04E

22° 31'.16N., 069° 41'.96E

22° 31'.23N., 069° 41'.87E

22° 31'.29N., 069° 41'.78E

22° 31'.36N., 069° 41'.68E

22° 31'.41N., 069° 41'.58E

22° 31'.46N., 069° 41'.48E

22° 31'.51N., 069° 41'.37E


22° 31'.56N., 069° 41'.27E

22° 31'.56N., 069° 41'.25E

22° 31'.57N., 069° 41'.25E


22° 31'.57N., 069° 41'.26E

and


Insert submarine pipeline, , joining

22° 31'.60N., 069° 42'.48E

22° 31'.61N., 069° 42'.48E



***103 (16/24) INDIAN WEST COAST – Approaches to Salaya; Pathfinder Inlet – SPM, Submarine Pipeline. (Continued).**

Insert submarine pipeline, , joining

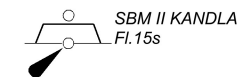
- 22° 31'.61N., 069° 42'.47E
- 22° 31'.60N., 069° 42'.36E
- 22° 31'.60N., 069° 42'.24E
- 22° 31'.60N., 069° 42'.12E
- 22° 31'.60N., 069° 42'.01E
- 22° 31'.59N., 069° 41'.89E
- 22° 31'.59N., 069° 41'.77E
- 22° 31'.59N., 069° 41'.66E
- 22° 31'.58N., 069° 41'.54E
- 22° 31'.58N., 069° 41'.42E
- 22° 31'.58N., 069° 41'.31E
- 22° 31'.58N., 069° 41'.27E
- 22° 31'.57N., 069° 41'.27E

Chart 2068 [previous update 183/23]

Delete

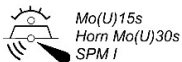


22° 30'.56N., 069° 42'.07E.

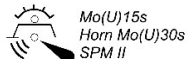


22° 30'.24N., 069° 40'.89E.

Insert




22° 31'.60N., 069° 42'.49E.



22° 31'.57N., 069° 41'.26E.

Insert

submarine pipeline, , joining

22° 28'.07N., 069° 43'.50E.

22° 28'.19N., 069° 43'.43E.

22° 29'.29N., 069° 42'.85E.

22° 29'.30N., 069° 42'.85E.

22° 29'.40N., 069° 42'.79E.

22° 29'.50N., 069° 42'.74E.

22° 29'.60N., 069° 42'.70E.

22° 29'.70N., 069° 42'.66E

22° 29'.80N., 069° 42'.63E

22° 29'.91N., 069° 42'.60E

22° 30'.02N., 069° 42'.58E

22° 30'.12N., 069° 42'.57E

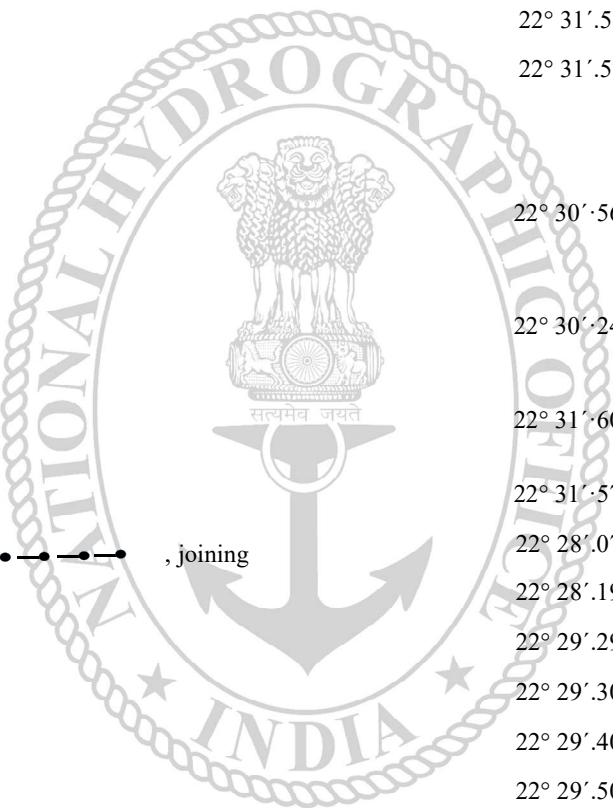
22° 30'.23N., 069° 42'.57E

22° 30'.34N., 069° 42'.56E


22° 30'.45N., 069° 42'.56E

22° 30'.56N., 069° 42'.55E

22° 30'.66N., 069° 42'.54E




***103 (16/24) INDIAN WEST COAST – Approaches to Salaya; Pathfinder Inlet – SPM, Submarine Pipeline. (Continued).**


Insert submarine pipeline, , joining

- 22° 30'.77N., 069° 42'.54E
- 22° 30'.88N., 069° 42'.53E
- 22° 30'.99N., 069° 42'.53E
- 22° 31'.10N., 069° 42'.52E
- 22° 31'.21N., 069° 42'.52E
- 22° 31'.31N., 069° 42'.51E
- 22° 31'.42N., 069° 42'.50E
- 22° 31'.53N., 069° 42'.50E
- 22° 31'.59N., 069° 42'.50E
- 22° 31'.60N., 069° 42'.50E


and

Insert submarine pipeline, , joining


- 22° 28'.07N., 069° 43'.50E
- 22° 28'.19N., 069° 43'.43E
- 22° 29'.29N., 069° 42'.85E
- 22° 29'.30N., 069° 42'.84E
- 22° 29'.40N., 069° 42'.79E
- 22° 29'.50N., 069° 42'.74E
- 22° 29'.59N., 069° 42'.69E
- 22° 29'.69N., 069° 42'.65E
- 22° 29'.80N., 069° 42'.61E
- 22° 29'.90N., 069° 42'.59E
- 22° 30'.01N., 069° 42'.56E
- 22° 30'.11N., 069° 42'.53E
- 22° 30'.22N., 069° 42'.50E
- 22° 30'.32N., 069° 42'.48E
- 22° 30'.43N., 069° 42'.45E
- 22° 30'.53N., 069° 42'.41E
- 22° 30'.63N., 069° 42'.36E
- 22° 30'.73N., 069° 42'.31E
- 22° 30'.82N., 069° 42'.25E
- 22° 30'.91N., 069° 42'.18E
- 22° 30'.99N., 069° 42'.11E
- 22° 31'.08N., 069° 42'.04E
- 22° 31'.16N., 069° 41'.96E
- 22° 31'.23N., 069° 41'.87E
- 22° 31'.29N., 069° 41'.78E
- 22° 31'.36N., 069° 41'.68E
- 22° 31'.41N., 069° 41'.58E
- 22° 31'.46N., 069° 41'.48E



***103 (16/24) INDIAN WEST COAST – Approaches to Salaya; Pathfinder Inlet – SPM, Submarine Pipeline. (Continued).**

Insert submarine pipeline, , joining 22° 31' .51N., 069° 41' .37E
22° 31' .56N., 069° 41' .27E
22° 31' .56N., 069° 41' .25E
22° 31' .57N., 069° 41' .25E
22° 31' .57N., 069° 41' .26E

and

Insert submarine pipeline, , joining 22° 31' .60N., 069° 42' .48E
22° 31' .61N., 069° 42' .48E
22° 31' .61N., 069° 42' .47E
22° 31' .61N., 069° 42' .47E
22° 31' .60N., 069° 42' .36E
22° 31' .60N., 069° 42' .24E
22° 31' .60N., 069° 42' .12E
22° 31' .60N., 069° 42' .01E
22° 31' .59N., 069° 41' .89E
22° 31' .59N., 069° 41' .77E
22° 31' .59N., 069° 41' .66E
22° 31' .58N., 069° 41' .54E
22° 31' .58N., 069° 41' .42E
22° 31' .58N., 069° 41' .31E
22° 31' .58N., 069° 41' .27E
22° 31' .58N., 069° 41' .27E
22° 31' .58N., 069° 41' .27E
22° 31' .58N., 069° 41' .27E
22° 31' .58N., 069° 41' .27E
22° 31' .57N., 069° 41' .27E
22° 31' .57N., 069° 41' .27E





Chart 2060 (INT 7332) [previous update 172/23]

Delete  Fl.15s
Horn
SBM I KANDLA 22° 30' .56N., 069° 42' .07E.


 SBM II KANDLA
Fl.15s 22° 30' .24N., 069° 40' .89E.

Insert  Mo(U)15s
Horn Mo(U)30s
SPM I 22° 31' .60N., 069° 42' .49E.


 Mo(U)15s
Horn Mo(U)30s
SPM II 22° 31' .57N., 069° 41' .26E.


Insert submarine pipeline, , joining 22° 28' .07N., 069° 43' .50E.
22° 28' .19N., 069° 43' .43E.
22° 29' .29N., 069° 42' .85E.

***103 (16/24) INDIAN WEST COAST – Approaches to Salaya; Pathfinder Inlet – SPM, Submarine Pipeline. (Continued).**

Insert submarine pipeline, , joining


- 22° 29'.30N., 069° 42'.85E.
- 22° 29'.40N., 069° 42'.79E.
- 22° 29'.50N., 069° 42'.74E.
- 22° 29'.60N., 069° 42'.70E.
- 22° 29'.70N., 069° 42'.66E
- 22° 29'.80N., 069° 42'.63E
- 22° 29'.91N., 069° 42'.60E
- 22° 30'.02N., 069° 42'.58E
- 22° 30'.12N., 069° 42'.57E
- 22° 30'.23N., 069° 42'.57E
- 22° 30'.34N., 069° 42'.56E
- 22° 30'.45N., 069° 42'.56E
- 22° 30'.56N., 069° 42'.55E
- 22° 30'.66N., 069° 42'.54E
- 22° 30'.77N., 069° 42'.54E
- 22° 30'.88N., 069° 42'.53E
- 22° 30'.99N., 069° 42'.53E
- 22° 31'.10N., 069° 42'.52E
- 22° 31'.21N., 069° 42'.52E
- 22° 31'.31N., 069° 42'.51E
- 22° 31'.42N., 069° 42'.50E
- 22° 31'.53N., 069° 42'.50E
- 22° 31'.59N., 069° 42'.50E
- 22° 31'.60N., 069° 42'.50E




Insert submarine pipeline, , joining

- and
- 22° 28'.07N., 069° 43'.50E
- 22° 28'.19N., 069° 43'.43E
- 22° 29'.29N., 069° 42'.85E
- 22° 29'.30N., 069° 42'.84E
- 22° 29'.40N., 069° 42'.79E
- 22° 29'.50N., 069° 42'.74E
- 22° 29'.59N., 069° 42'.69E
- 22° 29'.69N., 069° 42'.65E
- 22° 29'.80N., 069° 42'.61E
- 22° 29'.90N., 069° 42'.59E
- 22° 30'.01N., 069° 42'.56E
- 22° 30'.11N., 069° 42'.53E
- 22° 30'.22N., 069° 42'.50E
- 22° 30'.32N., 069° 42'.48E

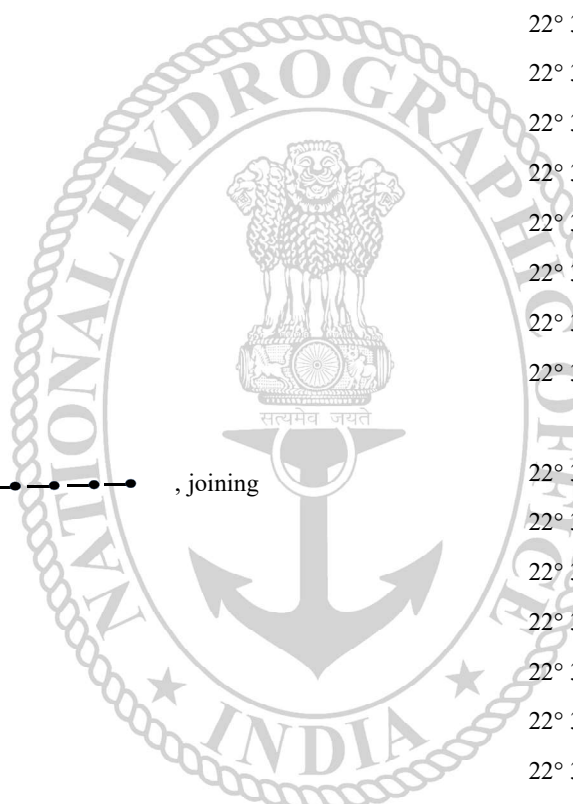
***103 (16/24) INDIAN WEST COAST – Approaches to Salaya; Pathfinder Inlet – SPM, Submarine Pipeline. (Continued).**

Insert submarine pipeline, , joining

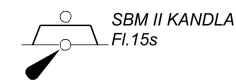
- 22° 30'.43N., 069° 42'.45E
- 22° 30'.53N., 069° 42'.41E
- 22° 30'.63N., 069° 42'.36E
- 22° 30'.73N., 069° 42'.31E
- 22° 30'.82N., 069° 42'.25E
- 22° 30'.91N., 069° 42'.18E
- 22° 30'.99N., 069° 42'.11E
- 22° 31'.08N., 069° 42'.04E
- 22° 31'.16N., 069° 41'.96E
- 22° 31'.23N., 069° 41'.87E
- 22° 31'.29N., 069° 41'.78E
- 22° 31'.36N., 069° 41'.68E
- 22° 31'.41N., 069° 41'.58E
- 22° 31'.46N., 069° 41'.48E
- 22° 31'.51N., 069° 41'.37E
- 22° 31'.56N., 069° 41'.27E
- 22° 31'.56N., 069° 41'.25E
- 22° 31'.57N., 069° 41'.25E
- 22° 31'.57N., 069° 41'.26E

Insert submarine pipeline, , joining

- and
- 22° 31'.60N., 069° 42'.48E
- 22° 31'.61N., 069° 42'.48E
- 22° 31'.61N., 069° 42'.47E
- 22° 31'.61N., 069° 42'.47E
- 22° 31'.60N., 069° 42'.36E
- 22° 31'.60N., 069° 42'.24E
- 22° 31'.60N., 069° 42'.12E
- 22° 31'.60N., 069° 42'.01E
- 22° 31'.59N., 069° 41'.89E
- 22° 31'.59N., 069° 41'.77E
- 22° 31'.59N., 069° 41'.66E
- 22° 31'.58N., 069° 41'.54E
- 22° 31'.58N., 069° 41'.42E
- 22° 31'.58N., 069° 41'.31E
- 22° 31'.58N., 069° 41'.27E
- 22° 31'.57N., 069° 41'.27E

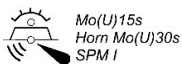


***103 (16/24) INDIAN WEST COAST – Approaches to Salaya; Pathfinder Inlet – SPM, Submarine Pipeline. (Continued).**




22° 30' .24N., 069° 40' .89E.

Insert



22° 31' .60N., 069° 42' .49E.



22° 31' .57N., 069° 41' .26E.

Insert

submarine pipeline, , joining

22° 28' .07N., 069° 43' .50E.

22° 28' .19N., 069° 43' .43E.

22° 29' .29N., 069° 42' .85E.

22° 29' .30N., 069° 42' .85E.

22° 29' .40N., 069° 42' .79E.

22° 29' .50N., 069° 42' .74E.

22° 29' .60N., 069° 42' .70E.

22° 29' .70N., 069° 42' .66E

22° 29' .80N., 069° 42' .63E

22° 29' .91N., 069° 42' .60E

22° 30' .02N., 069° 42' .58E

22° 30' .12N., 069° 42' .57E

22° 30' .23N., 069° 42' .57E

22° 30' .34N., 069° 42' .56E

22° 30' .45N., 069° 42' .56E

22° 30' .56N., 069° 42' .55E

22° 30' .66N., 069° 42' .54E

22° 30' .77N., 069° 42' .54E

22° 30' .88N., 069° 42' .53E

22° 30' .99N., 069° 42' .53E

22° 31' .10N., 069° 42' .52E

22° 31' .21N., 069° 42' .52E

22° 31' .31N., 069° 42' .51E

22° 31' .42N., 069° 42' .50E

22° 31' .53N., 069° 42' .50E

22° 31' .59N., 069° 42' .50E

22° 31' .60N., 069° 42' .50E

and

Insert

submarine pipeline, , joining

22° 28' .07N., 069° 43' .50E


22° 28' .19N., 069° 43' .43E

22° 29' .29N., 069° 42' .85E


22° 29' .30N., 069° 42' .84E

22° 29' .40N., 069° 42' .79E


22° 29' .50N., 069° 42' .74E




***103 (16/24) INDIAN WEST COAST – Approaches to Salaya; Pathfinder Inlet – SPM, Submarine Pipeline. (Continued).**

Insert submarine pipeline, , joining

- 22° 29'.59N., 069° 42'.69E
- 22° 29'.69N., 069° 42'.65E
- 22° 29'.80N., 069° 42'.61E
- 22° 29'.90N., 069° 42'.59E
- 22° 30'.01N., 069° 42'.56E
- 22° 30'.11N., 069° 42'.53E
- 22° 30'.22N., 069° 42'.50E
- 22° 30'.32N., 069° 42'.48E
- 22° 30'.43N., 069° 42'.45E
- 22° 30'.53N., 069° 42'.41E
- 22° 30'.63N., 069° 42'.36E
- 22° 30'.73N., 069° 42'.31E
- 22° 30'.82N., 069° 42'.25E
- 22° 30'.91N., 069° 42'.18E
- 22° 30'.99N., 069° 42'.11E
- 22° 31'.08N., 069° 42'.04E
- 22° 31'.16N., 069° 41'.96E
- 22° 31'.23N., 069° 41'.87E
- 22° 31'.29N., 069° 41'.78E
- 22° 31'.36N., 069° 41'.68E
- 22° 31'.41N., 069° 41'.58E
- 22° 31'.46N., 069° 41'.48E
- 22° 31'.51N., 069° 41'.37E
- 22° 31'.56N., 069° 41'.27E
- 22° 31'.56N., 069° 41'.25E
- 22° 31'.57N., 069° 41'.25E
- 22° 31'.57N., 069° 41'.26E




and

Insert submarine pipeline, , joining

- 22° 31'.60N., 069° 42'.48E
- 22° 31'.61N., 069° 42'.48E
- 22° 31'.61N., 069° 42'.47E
- 22° 31'.60N., 069° 42'.36E
- 22° 31'.60N., 069° 42'.24E
- 22° 31'.60N., 069° 42'.12E
- 22° 31'.60N., 069° 42'.01E
- 22° 31'.59N., 069° 41'.89E
- 22° 31'.59N., 069° 41'.77E
- 22° 31'.59N., 069° 41'.66E
- 22° 31'.58N., 069° 41'.54E

***103 (16/24) INDIAN WEST COAST – Approaches to Salaya; Pathfinder Inlet – SPM, Submarine Pipeline. (Continued).**

Insert submarine pipeline, , joining

22° 31'.58N., 069° 41'.42E

22° 31'.58N., 069° 41'.31E

22° 31'.58N., 069° 41'.27E

22° 31'.57N., 069° 41'.27E

