













*042 (03/25)	INDIA – LAKSHADWEEP – Kavaratti Island, Kiltan Island – Buoys.		
Source: IH-102, INS Sutlej.			
Chart 2023 [previous update 182/21]			
Delete		10° 33'·46N., 072° 38'·96E.	
Delete		10° 34'·40N., 072° 38'·01E.	
Delete		10° 34'·40N., 072° 38'·15E.	
Delete		10° 34'·48N., 072° 38'·22E.	
Delete	 TOWER	10° 33'·37N., 072° 37'·98E.	
Move		From	10° 34'·20N., 072° 38'·02E.
		To	10° 34'·18N., 072° 38'·05E.
Insert		10° 34'·32N., 072° 37'·97E.	
Insert	 TOWER (37)	10° 34'·16N., 072° 38'·28E.	
Insert	 TOWER (39)	10° 33'·74N., 072° 38'·00E.	
Insert	 CHY (28)	10° 33'·14N., 072° 37'·65E.	
Insert	 TOWER	10° 32'·95N., 072° 37'·52E.	
Chart 2023 (Plan) [previous update 182/21]			
Delete		10° 33'·46N., 072° 38'·96E.	